THIS LOCATION ABANDONED BY COUNTY SURVEYOR APRIL, 1950

ADOPTED LOCATION

Continued on C.S.B.- 2122-1

CSB 2122-2

A1 OF A6

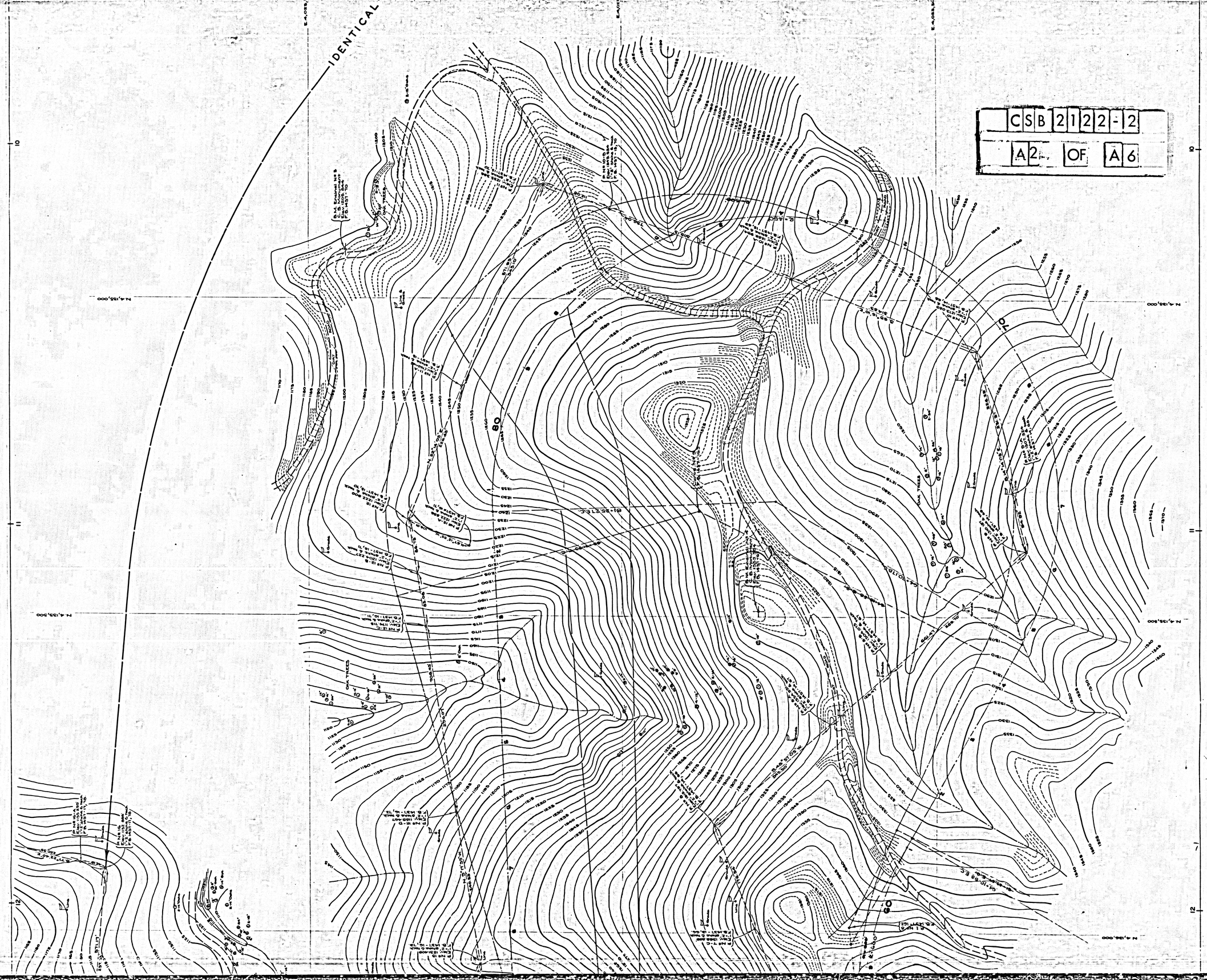
IDENTICAL
CSB 2122-2
A2 OF A6

ADOPTED LOCATION

THIS LOCATION ABANDONED BY COUNTY SURVEYOR APRIL, 1950

IDENTICAL

CSB 2122-2

A3 OF A6

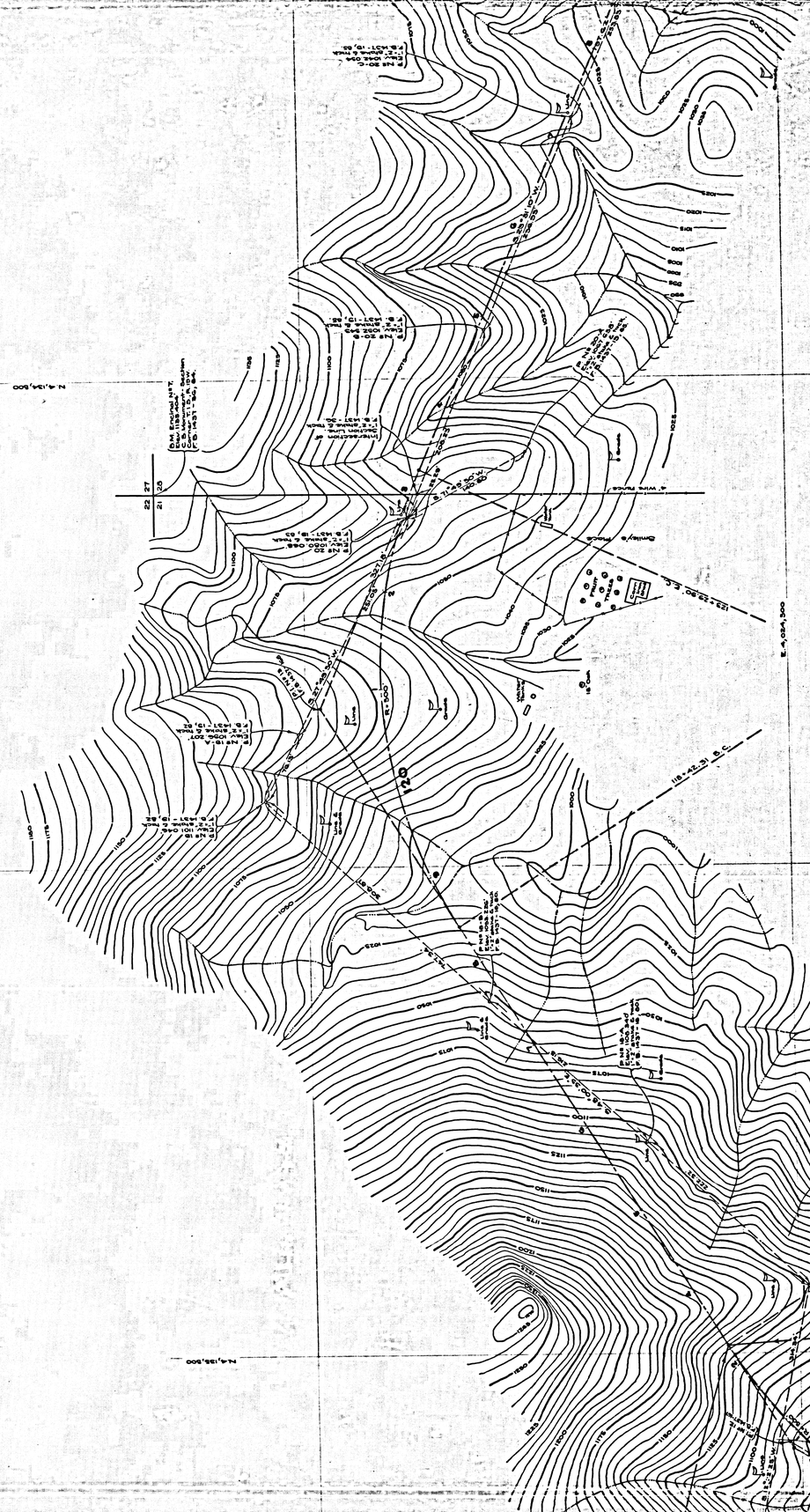
ADOPTED LOCATION
(EQUATION AT E.C.
Sta 119+42.31 B.C.
Sta 119+88.00 Ahead)
Sta 120+00 B.C.
Sta 120+42.31 E.C.
Sta 118+42.31 B.C.
Sta 118+88.00 Ahead)
Sta 118+88.00 B.C.
Sta 119+42.31 E.C.
Sta 120+00 B.C.
Sta 120+42.31 E.C.
Sta 121+00 B.C.
Sta 121+42.31 E.C.
Sta 122+00 B.C.
Sta 122+42.31 E.C.
Sta 123+00 B.C.
Sta 123+42.31 E.C.
Sta 124+00 B.C.
Sta 124+42.31 E.C.
Sta 125+00 B.C.
Sta

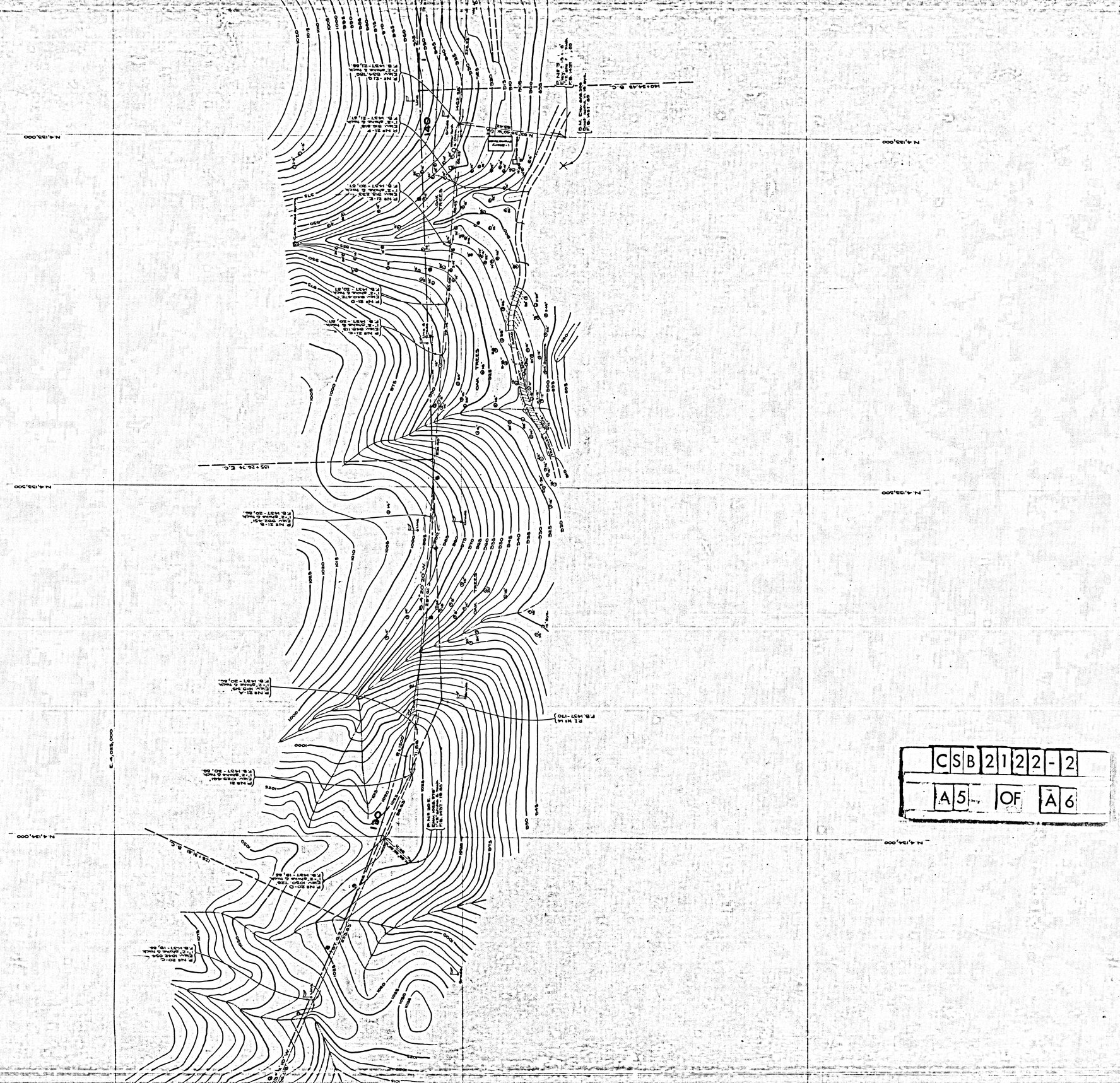
N 4,133,000
N 4,134,000
N 4,134,500
E 1,035,000
105+26.76 E.C.
P.I. NO 14
P.B. 1+37.77 - 110
P.I. NO 15
P.B. 1+37.77 - 20.00
P.I. NO 16
P.B. 1+37.77 - 20.00
P.I. NO 17
P.B. 1+37.77 - 19.82
P.I. NO 18
P.B. 1+37.77 - 19.82
P.I. NO 19
P.B. 1+37.77 - 19.82
P.I. NO 20
P.B. 1+37.77 - 19.82
P.I. NO 21
P.B. 1+37.77 - 20.00
P.I. NO 21-A
P.B. 1+37.77 - 20.00
P.I. NO 21-B
P.B. 1+37.77 - 20.00
OAK TREES
OAK TREES
OAK TREES

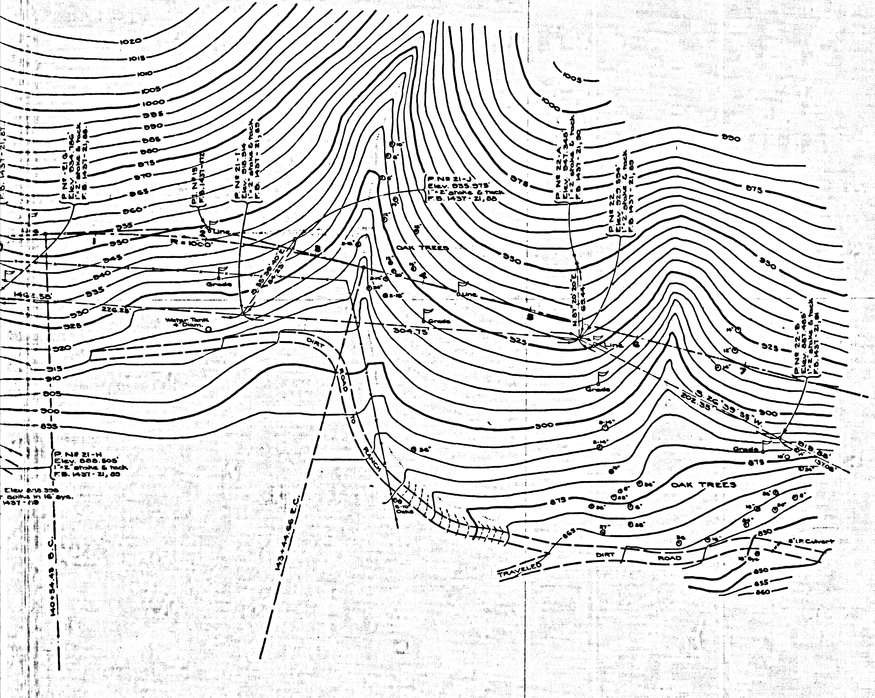

COUNTY OF LOS ANGELES
TOPOGRAPHIC MAP OF

ENCINAL CANYON ROAD

FROM
DECKER ROAD
TO
PACIFIC COAST HIGHWAY

COUNTY SURVEYORS MAP Nº B-2122
SHEET Nº 2 OF 4 SHEETS
SCALE: 1 INCH = 50 FT.

JOB NUMBER 7967

C. E. ARNOLD ~ COUNTY SURVEYOR
SURVEYED MARCH 1. 1948 TO APR. 1949

SURVEYED ON REQUEST OF THE ROAD COMMISSIONER. UNDER SEC. 79. ORD. 4099. BY LETTER DATED JAN. 29. 1948.

BEARINGS ARE BASED ON THE CALIFORNIA COORDINATE SYSTEM. ZONE 7. CHAPTER 1307, STATUTES 1947. - SEE C.S. 9423

PLANE TABLE SHEETS F-262 TO F-275 INCL.
F.B. 1437 - 5 - 140

FIELD WORK BY..... D.S. WALTERMIRE
L.L. BROWN
OFFICE WORK BY.....C.J. GALLI
CHECKED BY.....R.E. SNYDER

FOR SHEET LAYOUT SEE MARGINAL MAP ON C.S.B-2122-1.

DATUM - MEAN SEA LEVEL
ELEVATIONS SHOWN HEREON ARE BASED ON THE 1929 U.S.C.&G.S. ADJUSTMENT OF U.S.B.M. R53-1921 (U.S.1326)

FOR ALIGNMENT MAP SEE C.S.B.- 2173
FOR PLAN & PROFILE SEE C.S.B.- 2180

Revised June, 1950 V.I.

C.S.B. 2122-2
A6 OF A6