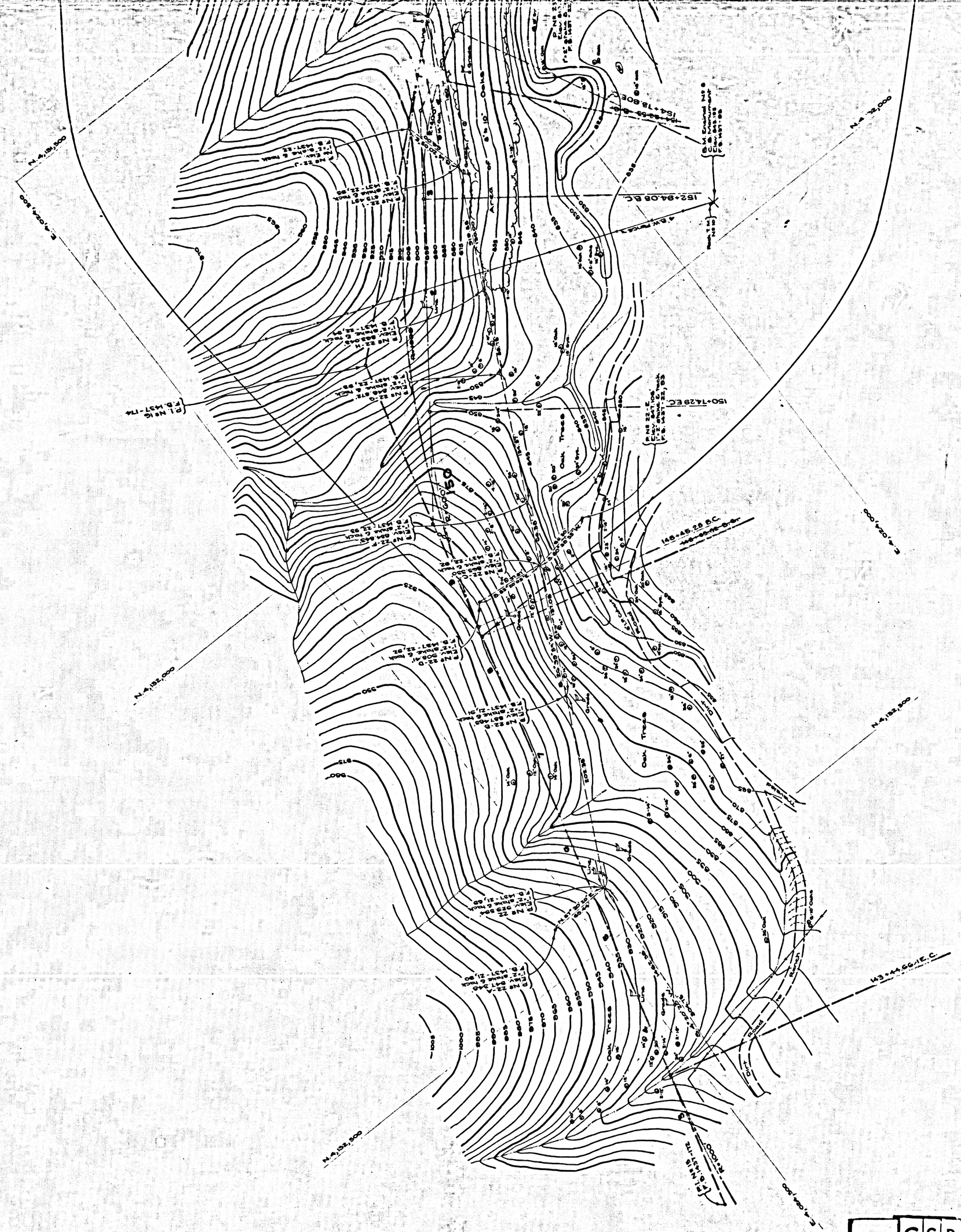

Continued on C.S.B.-2122-2

CSB 2122-3

A1 OF A5

THIS LOCATION ABANDONED BY COUN

ADOPTED LOCATION

CSB 2122-3

A2 OF A5

ADOPTED LOCATION

APRIL SURVEYOR COUNTY

CSB 2122-3

A3 OF A5

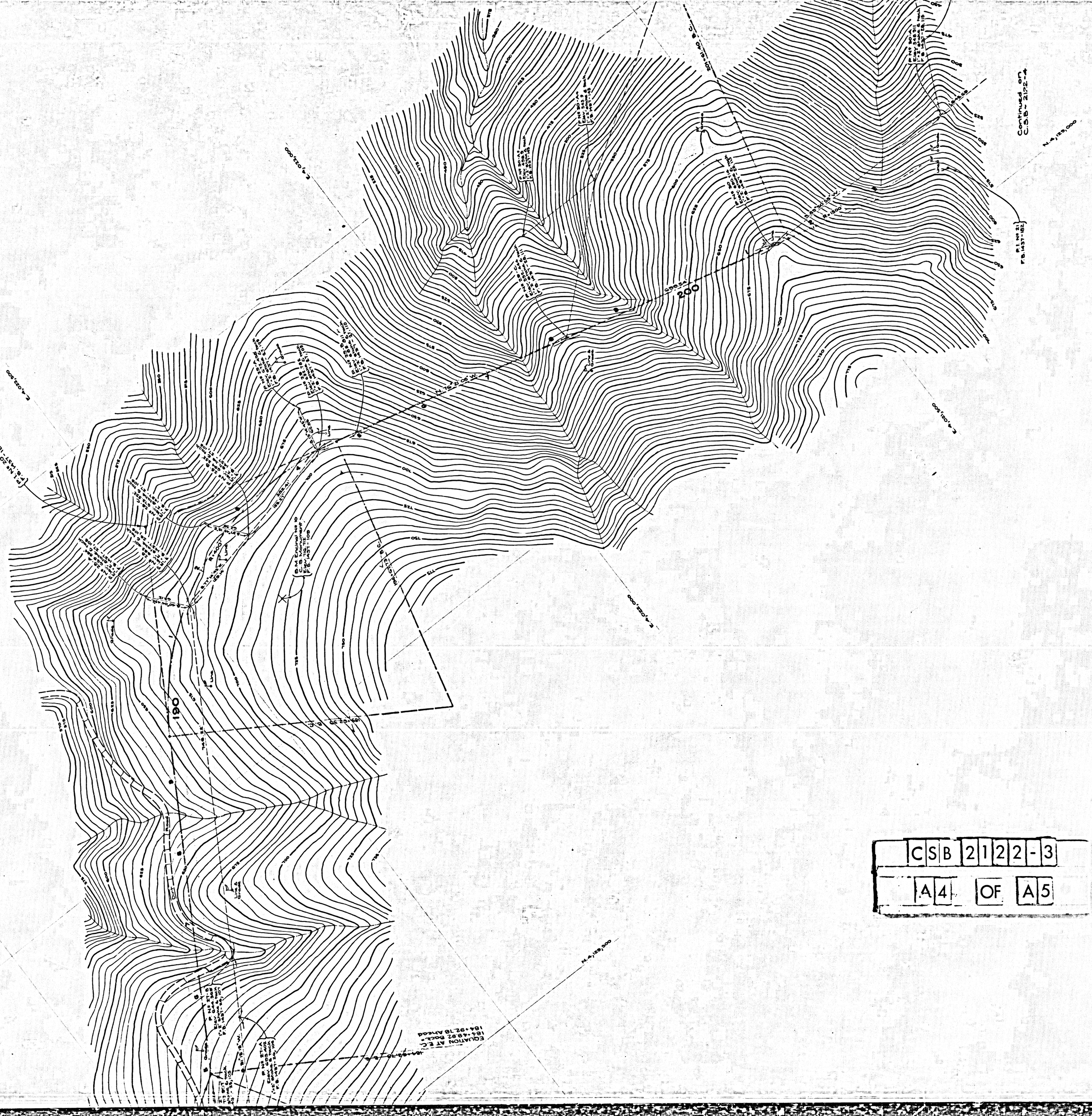

CSB 2122-3

A4 OF A5

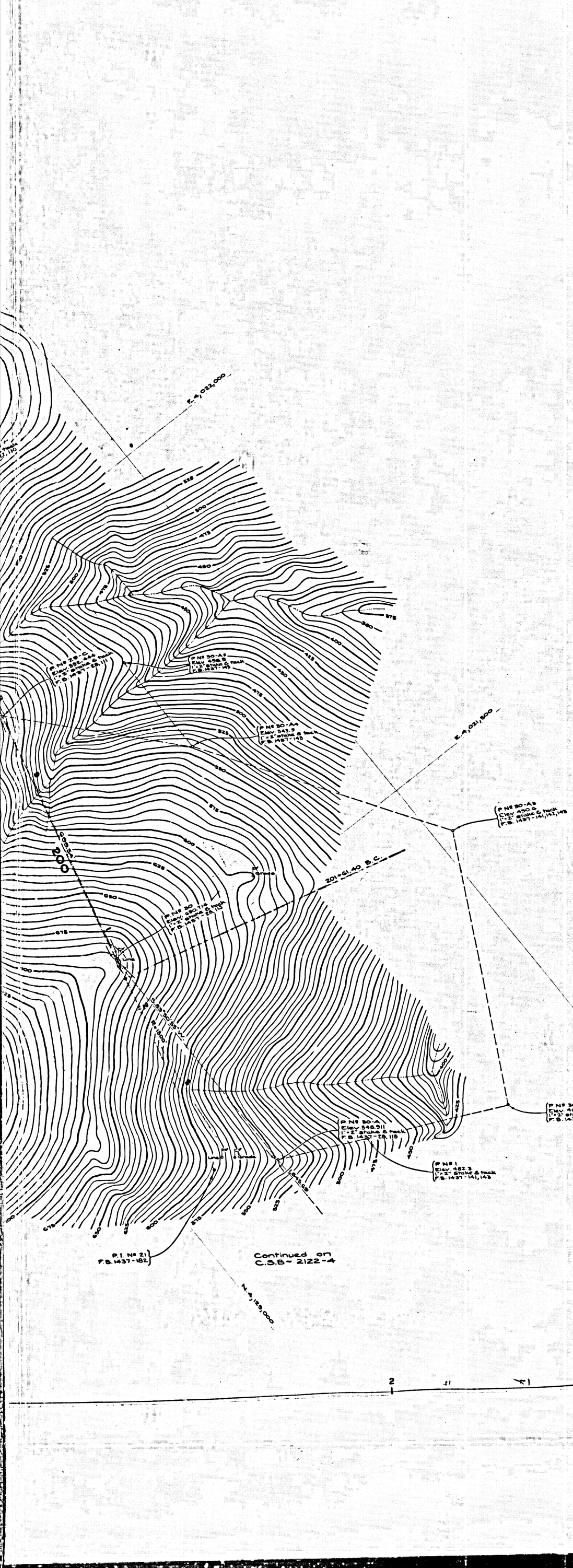

COUNTY OF LOS ANGELES
TOPOGRAPHIC MAP OF

ENCINAL CANYON ROAD

FROM
DECKER ROAD
TO
PACIFIC COAST HIGHWAY

COUNTY SURVEYORS MAP Nº B-2122
SHEET Nº 3 OF 4 SHEETS
SCALE: 1 INCH = 50 FT.

JOB NUMBER 7967

C.E. ARNOLD~ COUNTY SURVEYOR
SURVEYED MARCH 1, 1948 TO APR. 1949

SURVEYED ON REQUEST OF THE ROAD COMMISSIONER, UNDER SEC. 79, ORD. 4099, BY LETTER DATED JAN. 29, 1948.

BEARINGS ARE BASED ON THE CALIFORNIA COORDINATE SYSTEM, ZONE 7, CHAPTER 1307, STATUTES 1947. - SEE C.S. 9423

PLANE TABLE SHEETS F-262 TO F-275 INCL.
F.B. 1437 - 5 - 140

FIELD WORK BY..... D.S. WALTERMIRE
L.L. BROWN
OFFICE WORK BY..... C.J. GALLI
CHECKED BY..... H.D. HEBER
L.K. FREEMAN

FOR SHEET LAYOUT SEE MARGINAL MAP ON C.S.B-2122-1.

DATUM - MEAN SEA LEVEL

ELEVATIONS SHOWN HEREON ARE BASED ON THE 1928 U.S.C.&G.S. ADJUSTMENT OF U.S.B.M. R53-1928 (U.S.1326)

FOR ALIGNMENT MAP SEE C.S.B.-2173
FOR PLAN & PROFILE SEE C.S.B.-2180

Revised June, 1950 V.I.

C S B 2 1 2 2 - 3
A 5 OF A 5