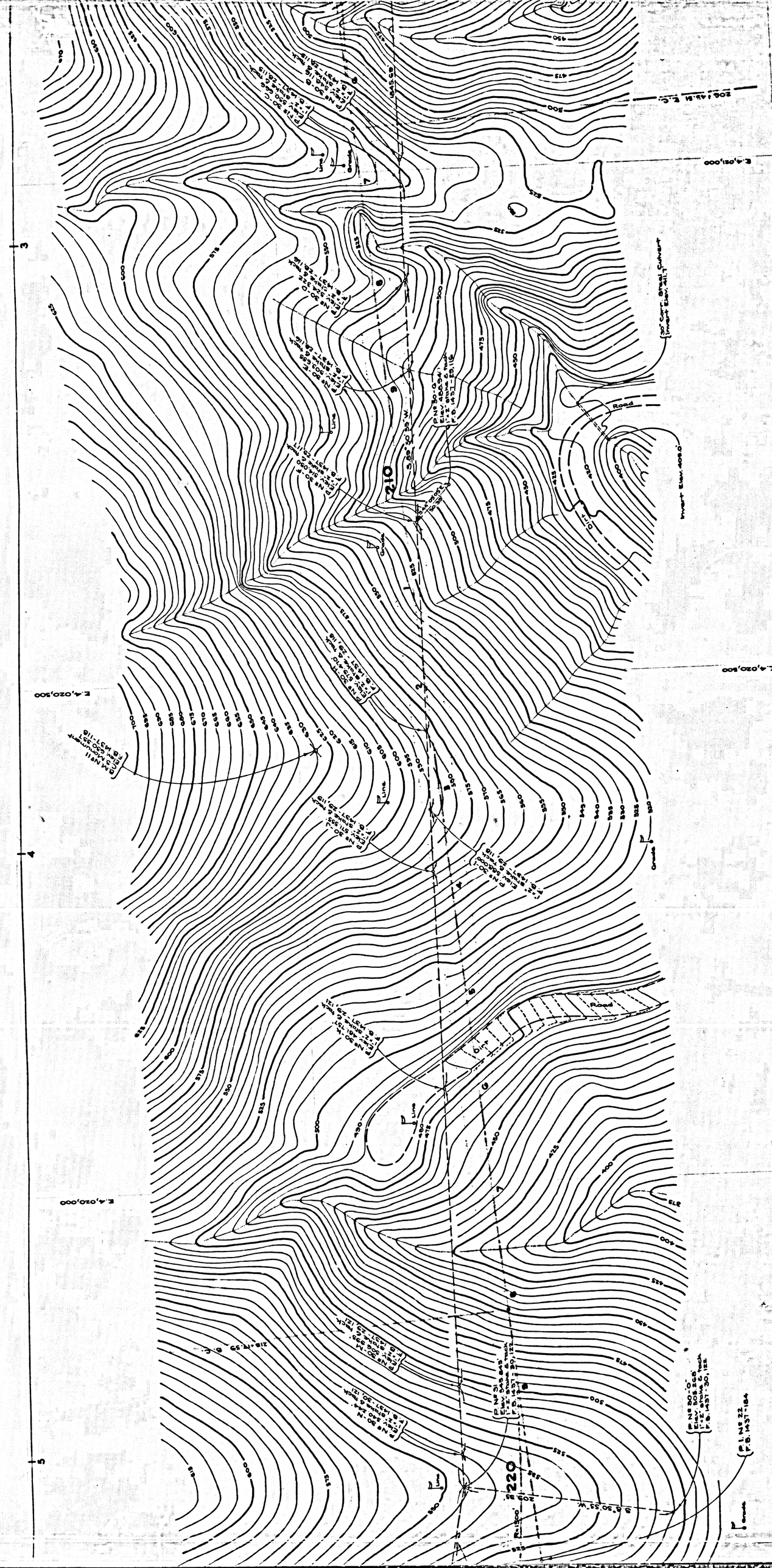


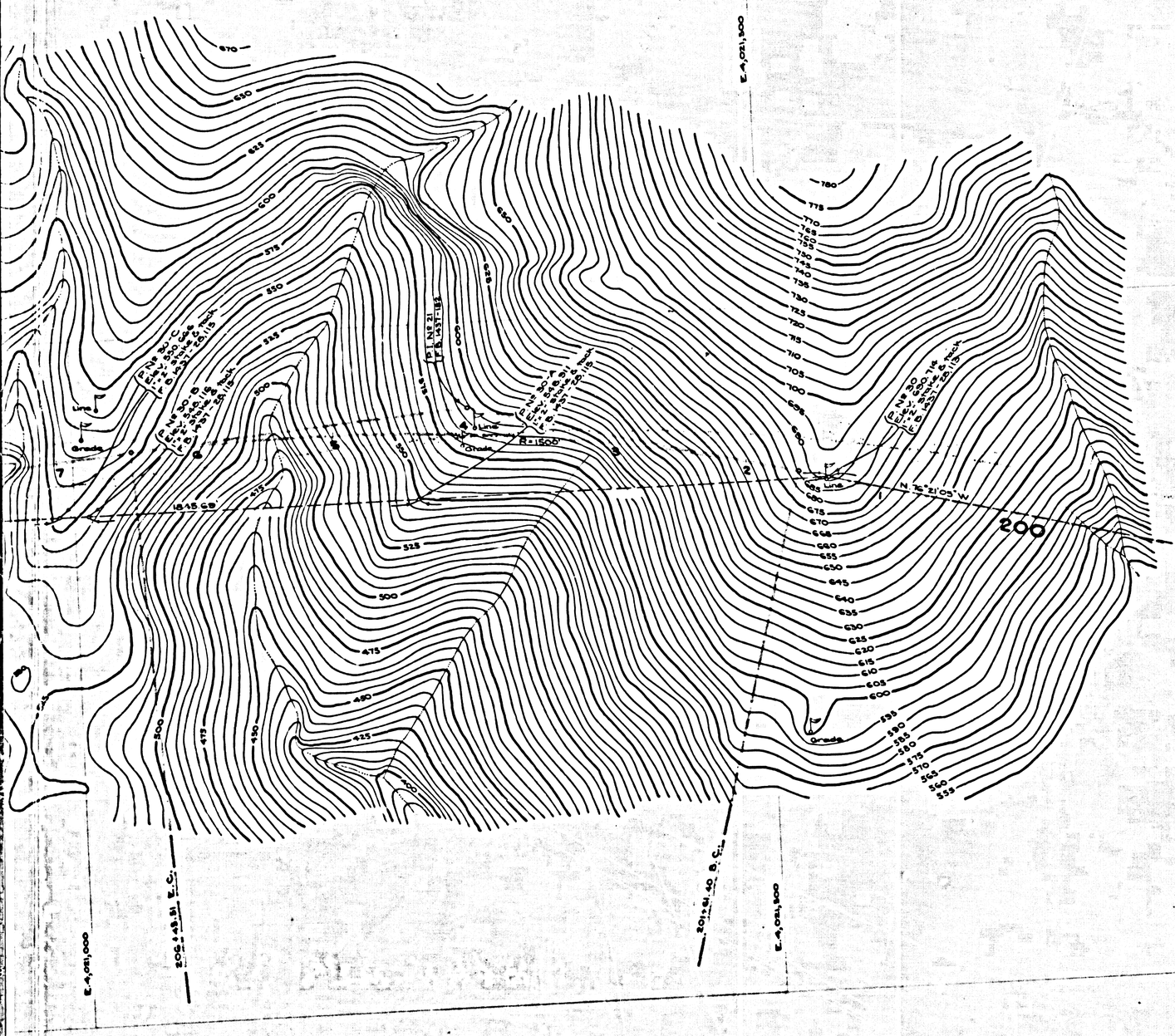
CSB 2122-4
A1 OF A4



CSB 2122-4
A2 OF A4

CSB 2122-4

A3 OF A4


E 4,021,000
E 4,020,500
E 4,020,000
N 4,128,500
N 4,128,000
N 4,127,500
7210
7220
7230
Road
Ditch
Pond
Culvert
Inlet
Manhole
Power Pole
Guy Wire
Fence
Tree Line
Contour Line
Intersection with U.S. Route 50 Highway
P.I. N 20°-0'
E 1,397,318.50
P.I. N 22°-30'
E 1,397,184.00
P.I. N 25°-30'
E 1,397,150.00
P.I. N 34°-30'
E 1,397,131.00
P.I. N 23°-30'
E 1,397,185.00
P.I. N 22°-30'
E 1,397,184.00
P.I. N 20°-0'
E 1,397,318.50
P.I. N 23°-30'
E 1,397,185.00
P.I. N 34°-30'
E 1,397,131.00
P.I. N 25°-30'
E 1,397,150





COUNTY OF LOS ANGELES
TOPOGRAPHIC MAP OF

ENCINAL CANYON ROAD

FROM
DECKER ROAD
TO
PACIFIC COAST HIGHWAY

COUNTY SURVEYORS MAP Nº B-2122
SHEET Nº 4 OF 4 SHEETS
SCALE: 1 INCH = 50 FT.

JOB NUMBER 7967

C. E. ARNOLD ~ COUNTY SURVEYOR
SURVEYED MARCH 1, 1948 TO APRIL 1949

SURVEYED ON REQUEST OF THE ROAD COMMISSIONER, UNDER SEC. 79, ORD. 4099, BY LETTER DATED JAN. 29, 1948.

BEARINGS ARE BASED ON THE CALIFORNIA COORDINATE SYSTEM, ZONE 7, CHAPTER 1307, STATUTES 1947. - SEE C. S. 9423

PLANE TABLE SHEETS F-262 TO F-275 INCL.
F.B. 1437 - 5 - 140

FIELD WORK BY.... D. S. WALTERMIRE
L. L. BROWN
OFFICE WORK BY..... C. J. GALLI
CHECKED BY..... H.D.HEBER
L. K. FREEMAN

FOR SHEET LAYOUT SEE MARGINAL MAP ON C.S.B-2122-1.

DATUM - MEAN SEA LEVEL
ELEVATIONS SHOWN HEREON ARE BASED ON THE 1928 U.S.C.& G.S. ADJUSTMENT OF U.S.B.M. R53-1928 (U.S.1326)

FOR ALIGNMENT MAP SEE C.S.B.-2173
FOR PLAN & PROFILE SEE C.S.B.-2180

Revised June, 1950 by Y. Ito

CSB 2122-4
A4 OF A4