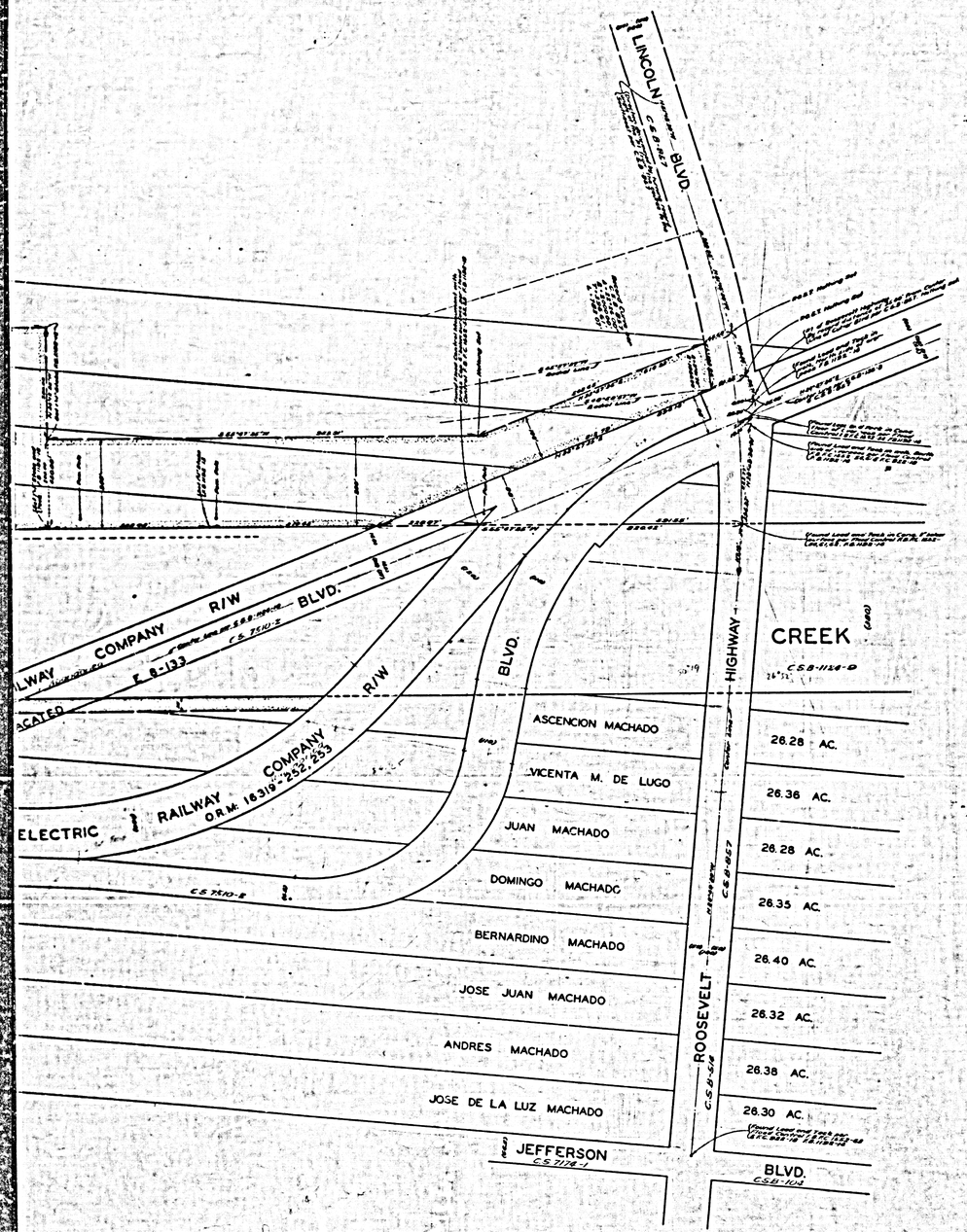

COUNTY OF LOS ANGELES
MAP OF

BALLONA CREEK ROWING COURSE

BEING A PORTION OF
RANCHO LA BALLONA – P:1-309
COUNTY SURVEYORS MAP Nº B-2129
SCALE: 1 INCH = 100 FT.

JOB NUMBER 5344

C.E. ARNOLD COUNTY SURVEYOR
SURVEYED AUGUST, 1948

SURVEYED UNDER INSTRUCTIONS OF THE BOARD OF SUPERVISORS PER ORDER DATED MAY 25, 1948

BEARINGS ARE BASED ON THE BEARING OF ROOSEVELT HIGHWAY PER C.S.B.-857

F.B. 1102-7 TO 14

FIELD WORK BY C.V. CRUMLEY
OFFICE WORK BY Y. ITO
CHECKED BY R.R. McPHERSON

INDEX-23

CSB-2129
A1 OF A3

COUNTY SURVEYOR MAP NO. B-2129

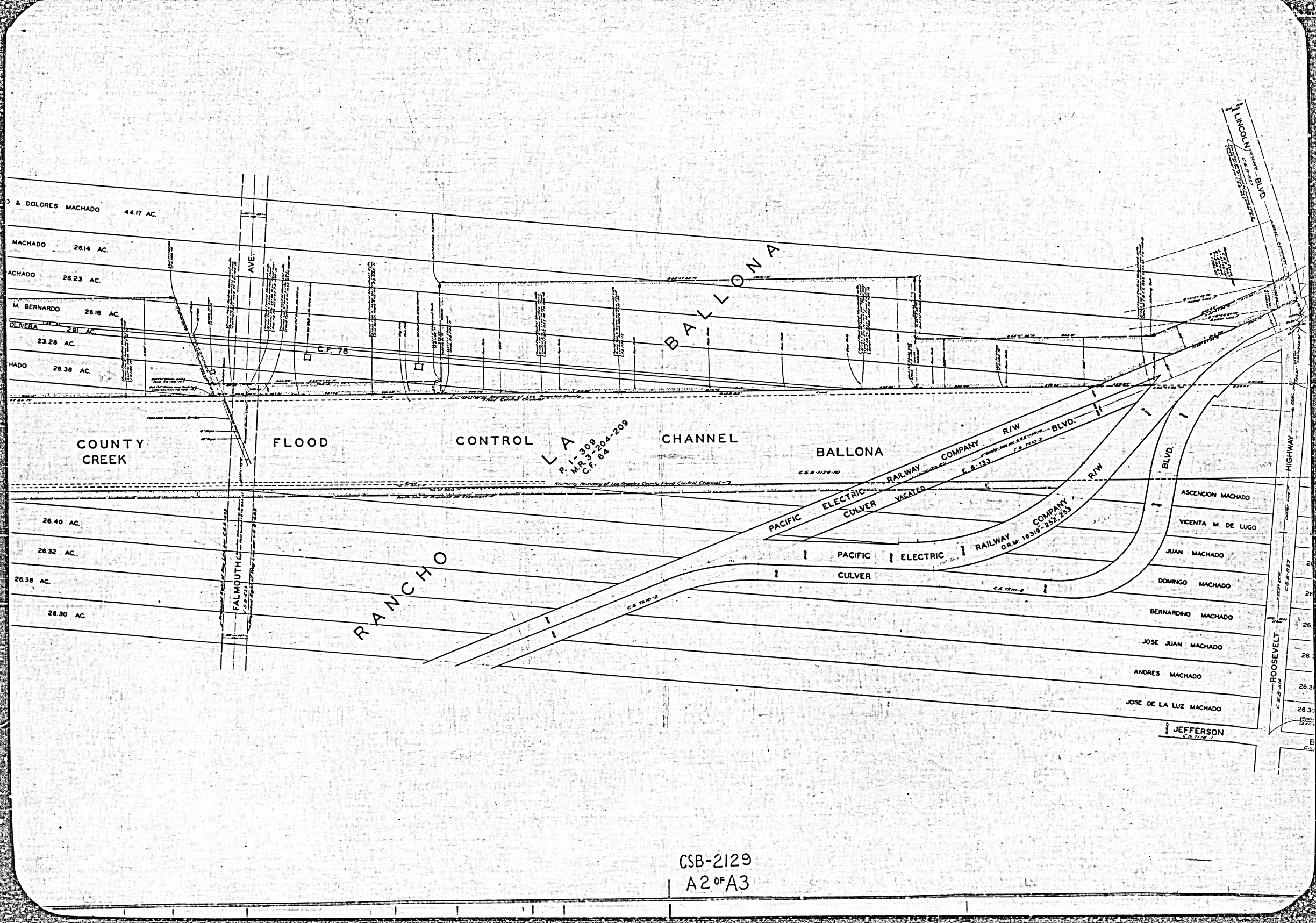

CSB-2129
A2 OF A3

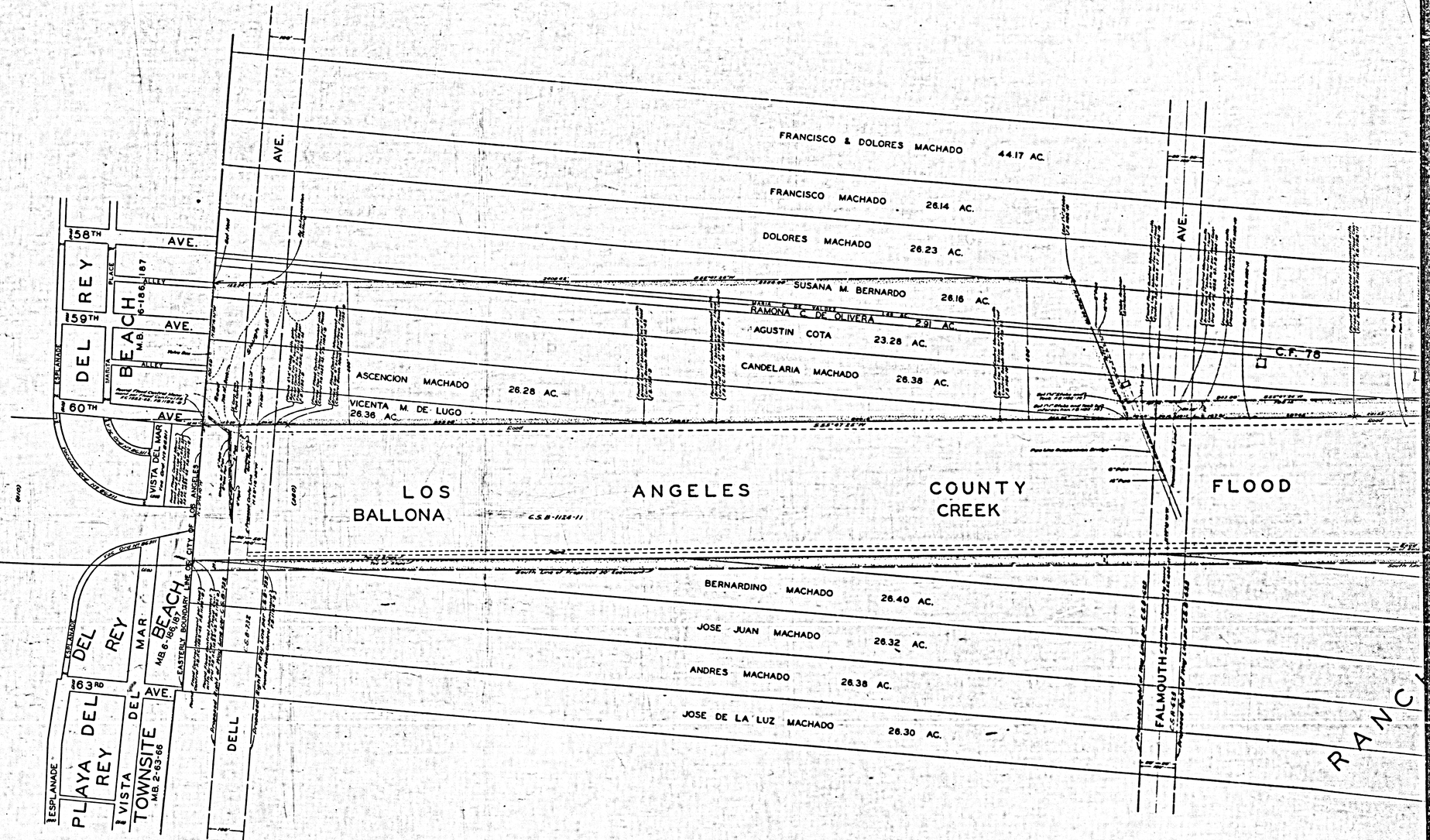

CSB-2129
A3 OF A3