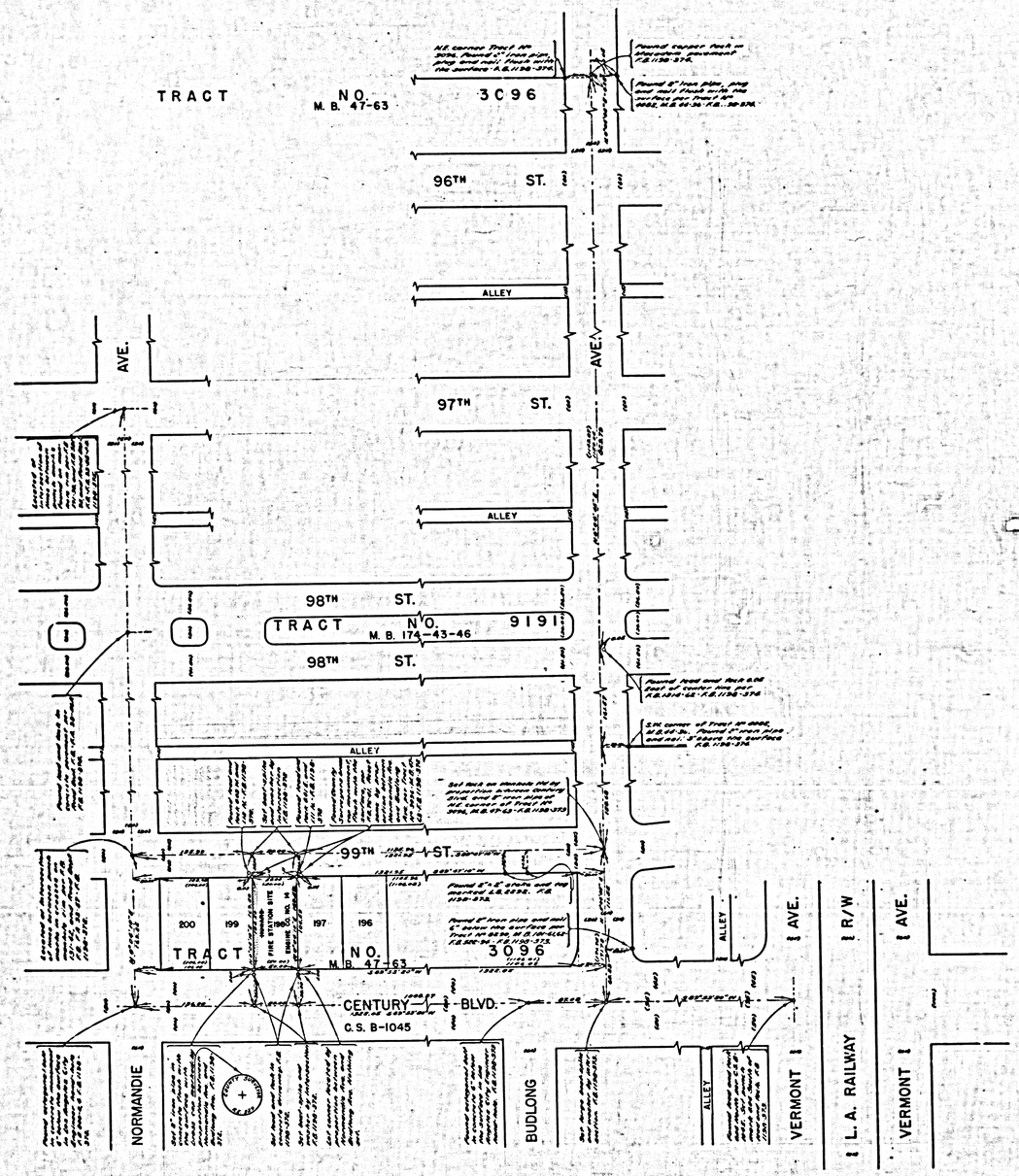

MAP OF

LOS ANGELES COUNTY FIRE STATION SITE Nº14

COUNTY OF LOS ANGELES

MAP OF

CONSOLIDATED ~~FLORENCE — SOUTHWEST~~

COUNTY FIRE PROTECTION DISTRICT

HOWARD FIRE STATION SITE — ENGINE CO. NO. 14.

BEING

LOT 198 OF TRACT Nº 3096 – M.B. 47-63

COUNTY SURVEYORS MAP Nº B – 2164

SCALE: 1 INCH = 50 FT.

JOB NUMBER 8396

C. E. ARNOLD – COUNTY SURVEYOR

SURVEYED DECEMBER 1946 AND JANUARY 1949

SURVEYED ON REQUEST OF THE COUNTY FORESTER AND FIRE WARDEN UNDER SEC. 79, ORD. 4099 BY LETTER DATED SEPT. 19, 1947 AND AS AUTHORIZED BY THE BOARD OF SUPERVISORS IN THEIR ORDER OF JAN. 13, 1930.

BEARINGS ARE BASED ON THE BEARING OF CENTURY BLVD. AS SHOWN ON C. S. B-1045

F. B. 1198-91-98, 87-90 & 371-376

FIELD WORK BY	G. V. CRUMLEY
	R. B. HOBSON
OFFICE WORK BY	O. E. SWANSON
CHECKED BY	S. H. MILLER

THIS MAP SUPERSEDES C.S. B-696

INDEX-24

CSB-2164
A1 OF A2

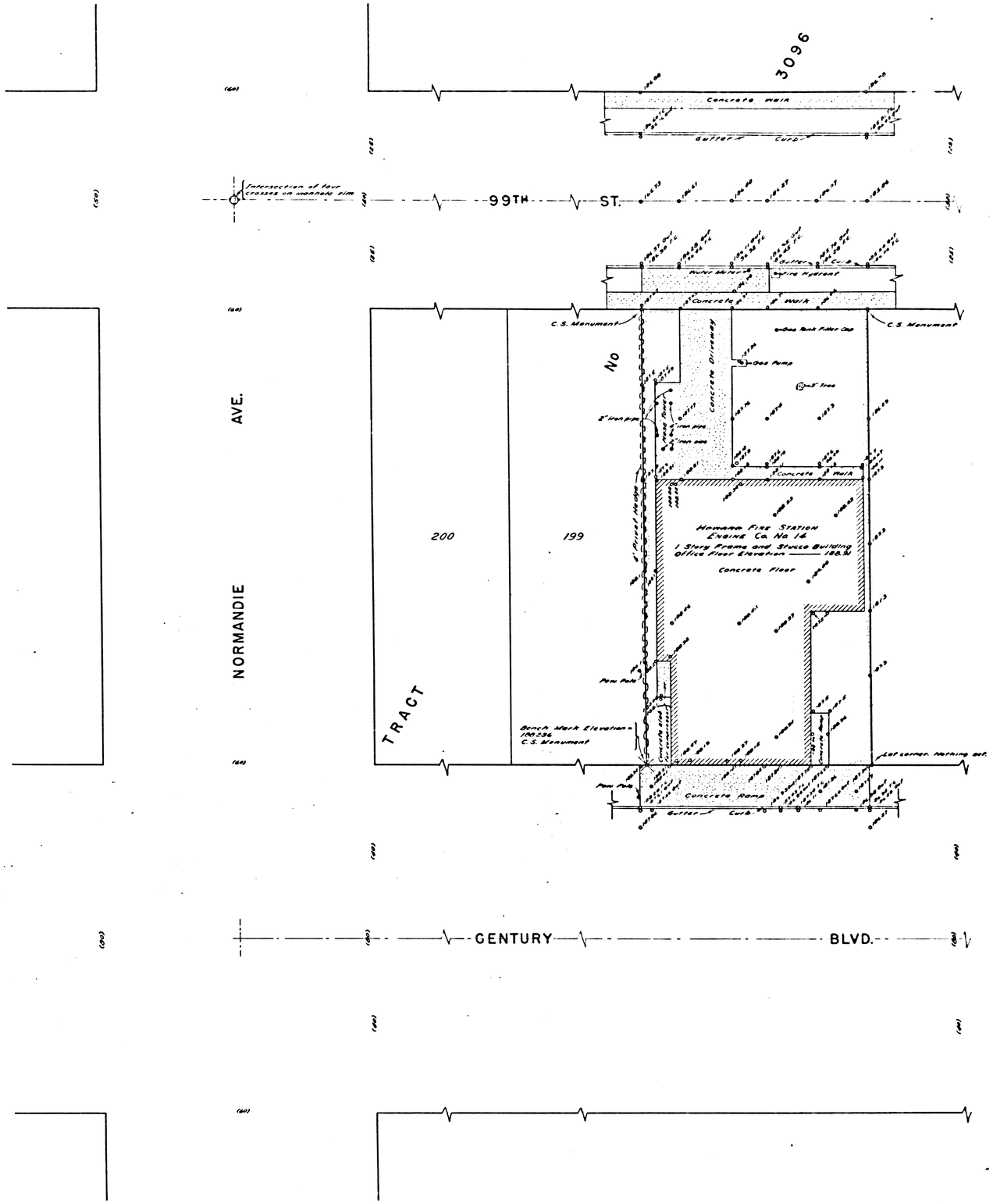

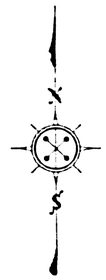

MARGINAL MAP
SHOWING
TOPOGRAPHY

SCALE: 1 INCH = 10 FT.

FIELD WORK BY R. B. HOBSON
OFFICE WORK BY O. E. SWANSON
CHECKED BY S. H. MILLER

DATUM - MEAN SEA LEVEL

ELEVATIONS SHOWN HEREON ARE BASED ON B.M. V 4 (L.B. 247-571) THE ELEVATION OF WHICH WAS DETERMINED FROM U.S.G.S. B.M. (U.S. 16) BASED UPON ELEVATION SHOWN IN U.S.G.S. BULLETIN 766

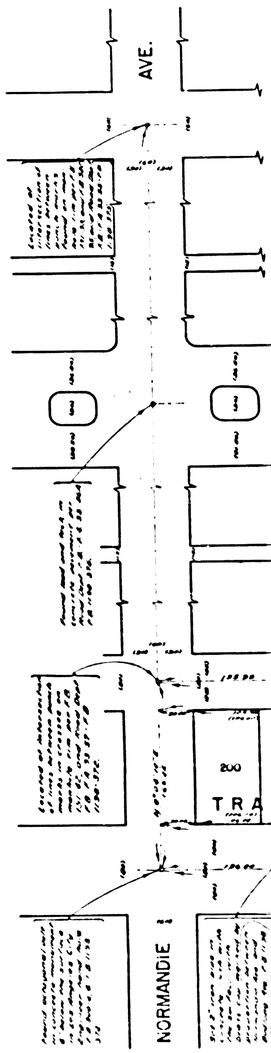

CSB-2164