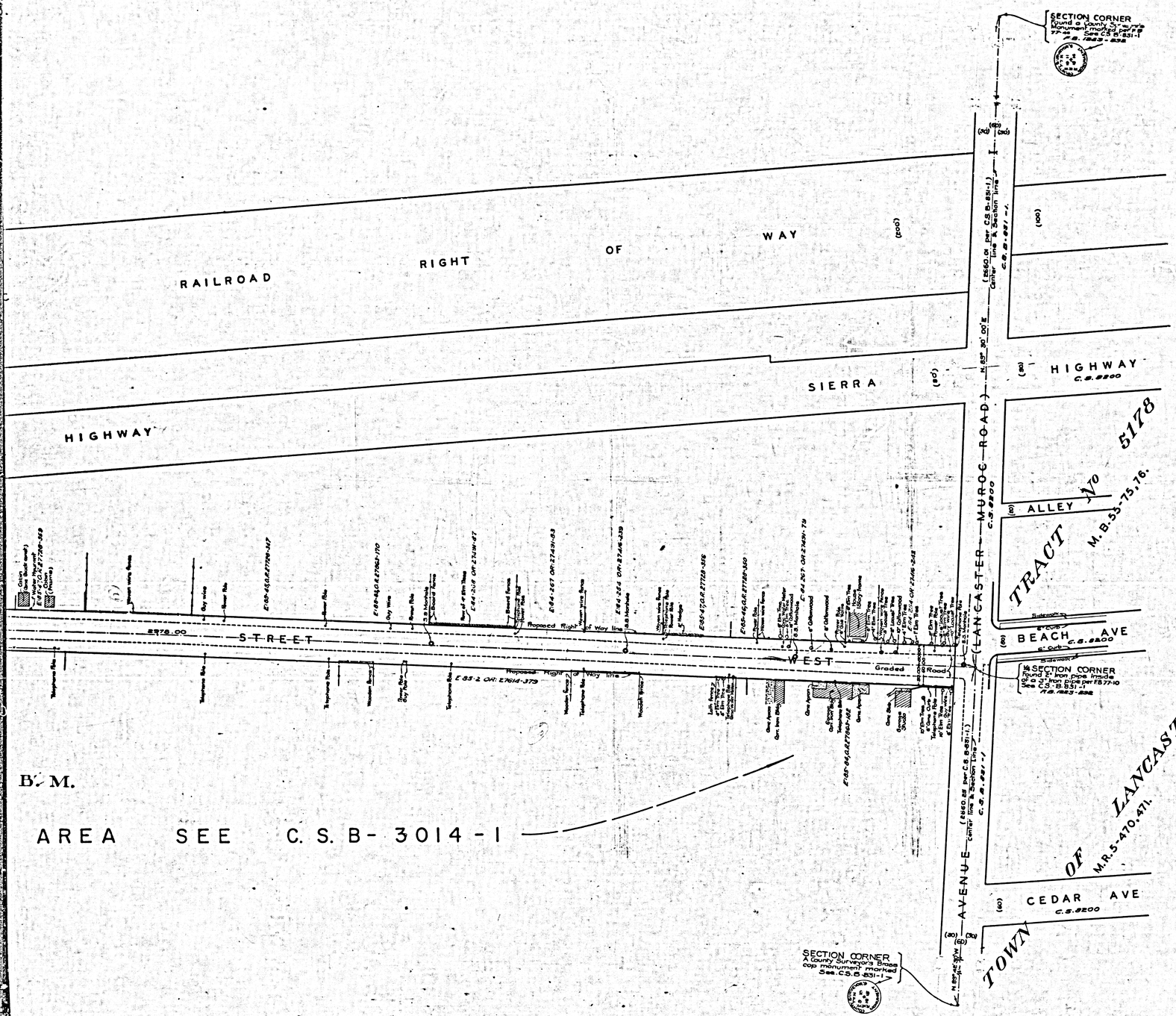

COUNTY OF LOS ANGELES
MAP OF
FIFTH STREET WEST
FROM
AVENUE - I
TO
SIERRA HIGHWAY

COUNTY SURVEYORS MAP No B-2170
SCALE - 1 INCH = 50 FT.

JOB NUMBER 5058

C E ARNOLD - COUNTY SURVEYOR
SURVEYED NOVEMBER - 1948

SURVEYED ON REQUEST OF THE ROAD COMMISSIONER UNDER SEC. 79. ORD. 4099.

BEARINGS ARE BASED ON THE BEARING OF THE SOUTH LINE OF SECTION 10 T7NR12W AS SHOWN ON C.S. B-831 - 1

F.B. 1223 - 219 TO 328

FIELD WORK BY E.A. ROSECRANS.
OFFICE WORK BY H.N. BRADSTREET.
H.U.M. H1661 N.S.
CHECKED BY K.R. McPHERSON. INDEX 70

Revised January 5, 1953 G.D.B.

CSB-2170
A1 OF A3

COUNTY SURVEYORS MAP No B-2170

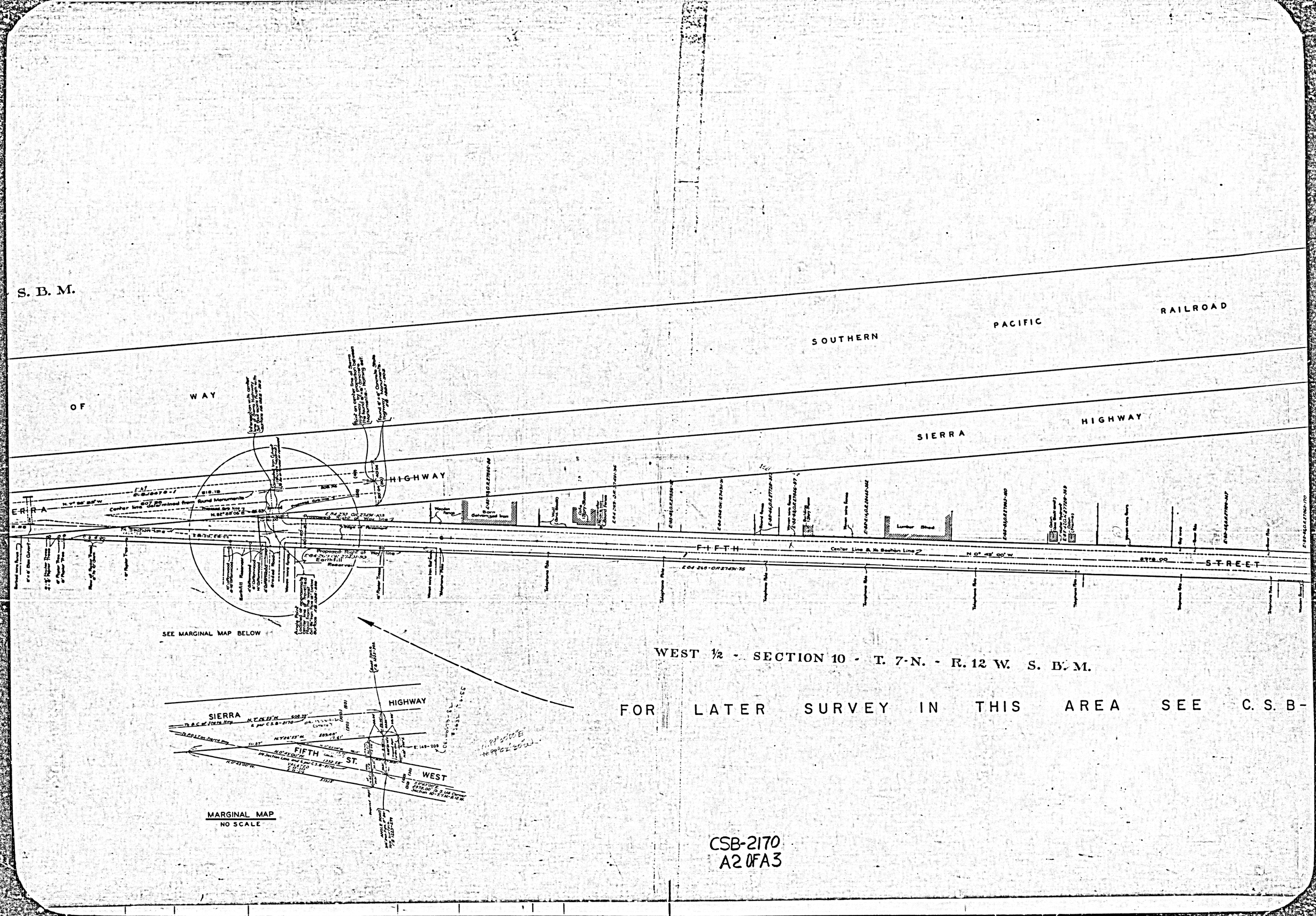
S. B. M.
SOUTHERN PACIFIC RAILROAD
OF WAY
SIERRA HIGHWAY
HIGHWAY
FIFTH STREET
Center Line & ¼ Section Line
Lumber Shed
Barn Galvanized Iron
Proposed Right of Way line
Earthfill Reservoir
SEE MARGINAL MAP BELOW
WEST ½ - SECTION 10 - T. 7-N. - R. 12 W. S. B. M.
FOR LATER SURVEY IN THIS AREA SEE C. S. B-
SIERRA HIGHWAY
FIFTH ST. WEST
MARGINAL MAP
NO SCALE
CSB-2170
A2 OF A3

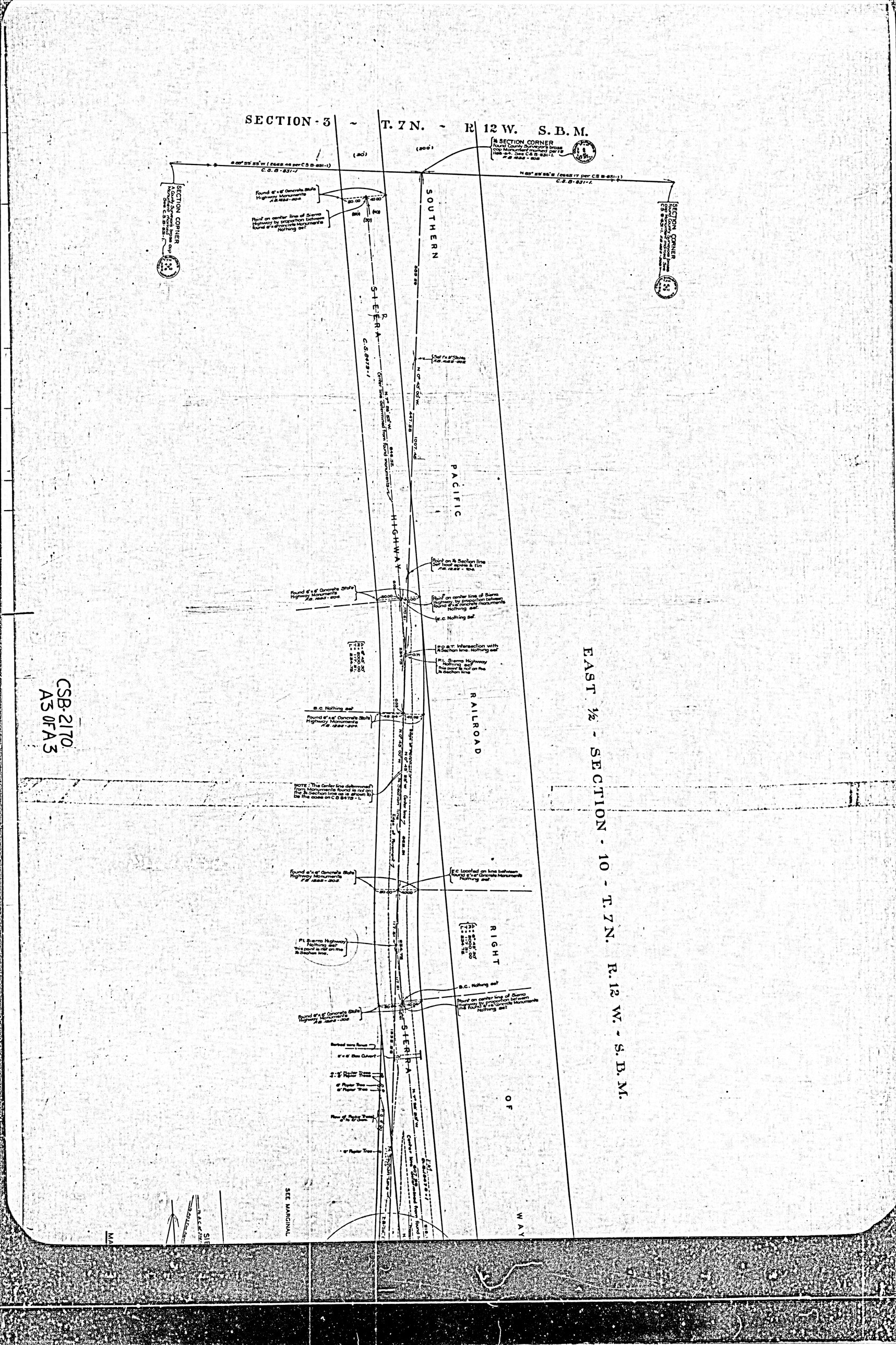
SECTION - 3 ~ T. 7 N. ~ R. 12 W. S. B. M.
EAST ½ - SECTION - 10 - T. 7 N. R. 12 W. - S. B. M.
SOUTHERN PACIFIC RAILROAD
SIERRA HIGHWAY
RIGHT OF WAY
¼ SECTION CORNER
SECTION CORNER
SECTION CORNER
Found 6"x6" Concrete Stake Highway Monuments
Point on center line of Sierra Highway by projection between found 6" Concrete monuments Nothing set.
Point on ¼ Section line set lead sphere & tin
B.C. Nothing set
P.C.S.T. Intersection with ¼ Section line. Nothing set
P.T. Sierra Highway Nothing set This point is not on the ¼ Section line
E.C. located on line between found 6"x6" Concrete Monuments Nothing set
NOTE: The Center line determined from Monuments found is not on the ¼ Section line as shown by the case on C.S. 8472-1.
SEE MARGINAL
CSB-2170
A3 OF A3