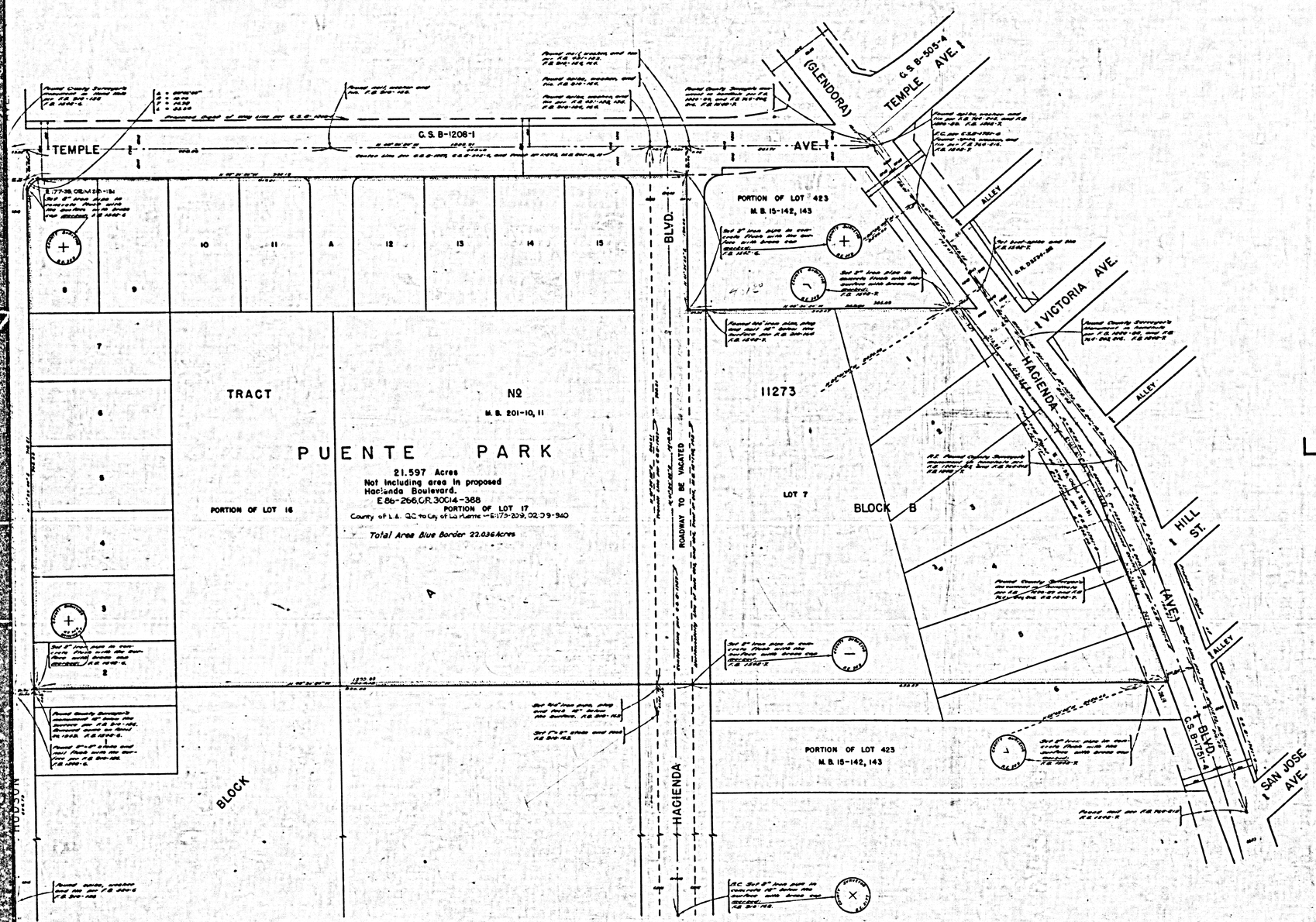


COUNTY OF LOS ANGELES
MAP OF
LA PUENTE PARK
(NEW SITE)
SEE NOTE BELOW

COUNTY SURVEYORS MAP Nº B-2174
SHEET 1 OF 2 SHEETS
SCALE 1" = 50'

JOB NUMBER 8340

G. E. ARNOLD – COUNTY SURVEYOR
SURVEYED APRIL 1949

SURVEYED UNDER INSTRUCTIONS OF THE BD. OF SUPERVISORS PER ORDER DATED JANUARY 4, 1949

BEARINGS ARE BASED ON THE BEARING OF TEMPLE AVE. AS SHOWN ON C. S. B-611-3

F. B. 1542-B-7

FIELD WORK BY G. A. BENSON
OFFICE WORK BY G. E. SWANSON
CHECKED BY D. M. FINLEY

INDEX #38

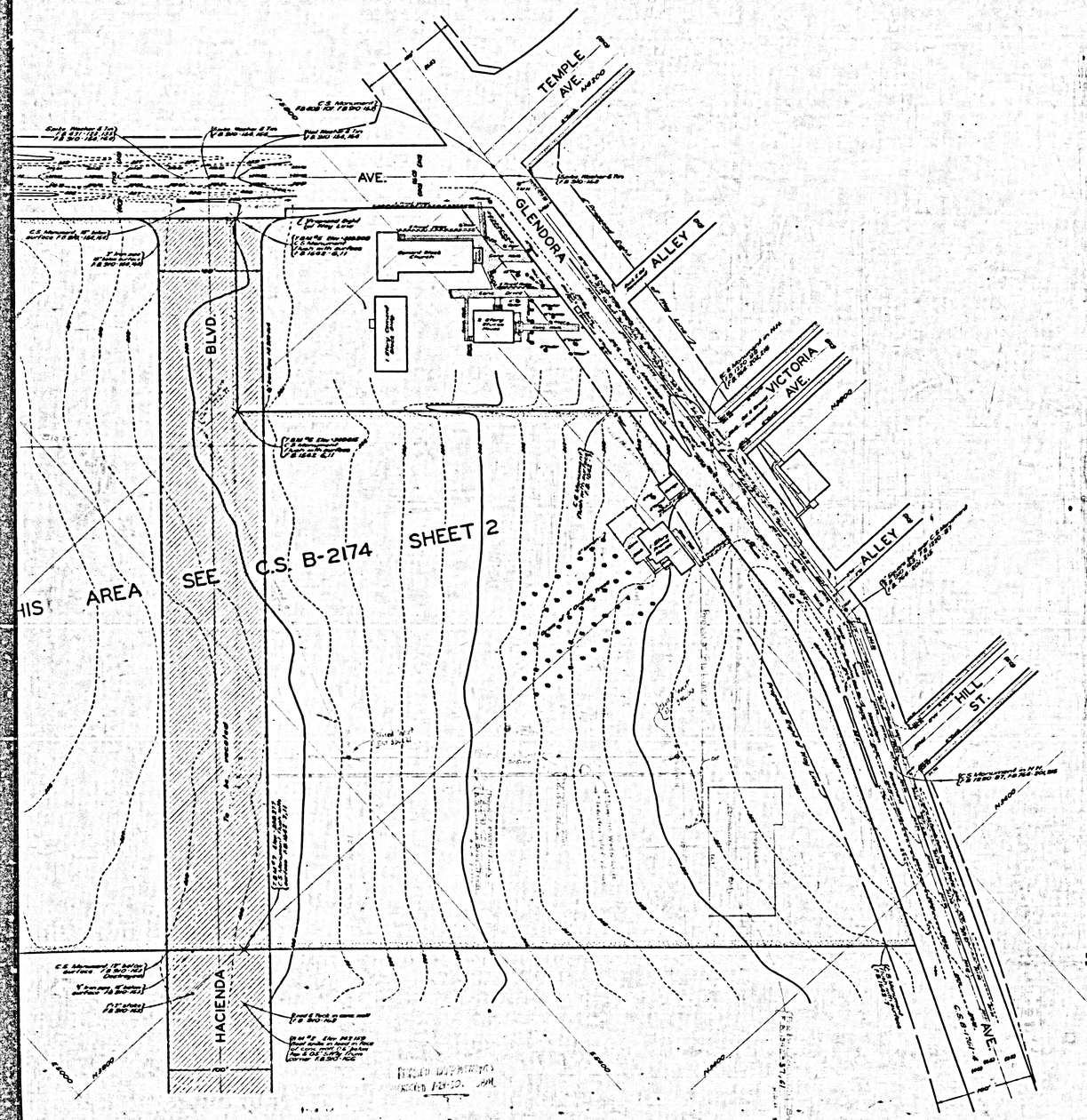
NOTE: THE ORIGINAL SITE SHOWN ON C. S. B-1787 WAS EXCHANGED FOR THE NEW SITE SHOWN HEREON, BEING LOTS 9 TO 15, INCLUSIVE, LOT A, AND PORTIONS OF LOTS 8, 16 AND 17, BLOCK A; PORTIONS OF LOTS 1 TO 7, INCLUSIVE, BLOCK B, AND A PORTION OF HACIENDA BLVD., ALL AS SHOWN ON MAP OF TRACT NO 11273, M. B. 201-10, 11.

Acreage revised 11-4-63 CEB

Plan letter from property dept. dtd. C.S. B-1174, Sheet 1.
Name changed by board order M/s BK 429-107 Dec 5, 1978 298

COUNTY SURVEYORS MAP NO. B-2174
SHEET NO 1 OF 2 SHEETS

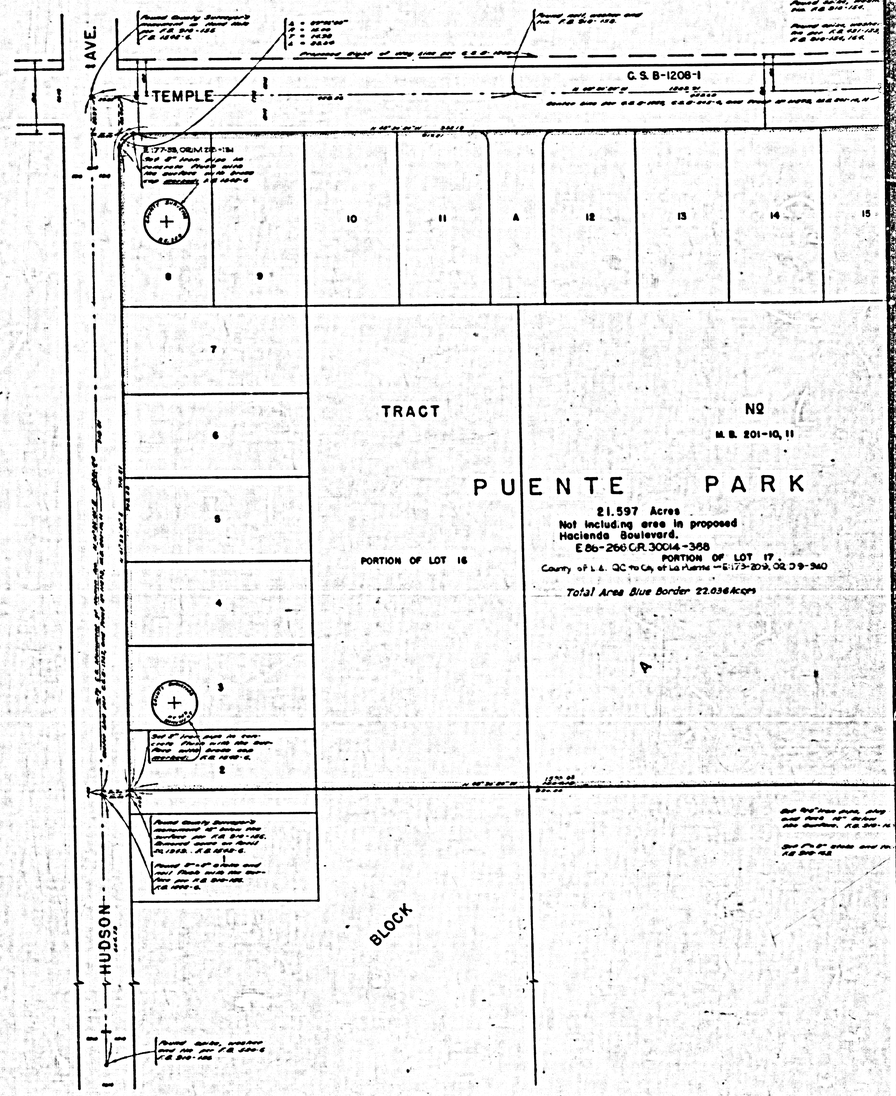
CSB-2174-1
A1 OF A3



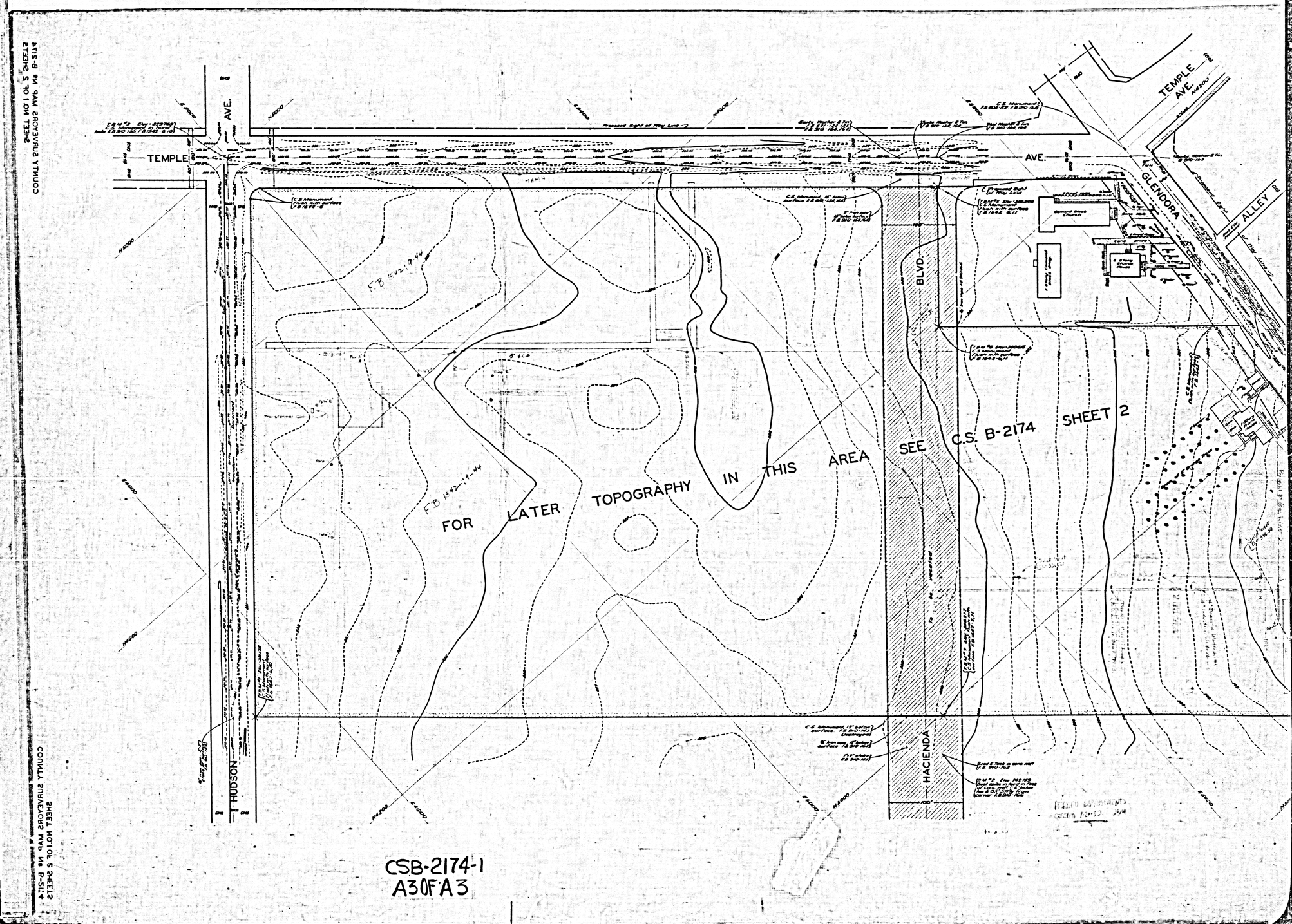
MARGINAL MAP
SHOWING
TOPOGRAPHY
SCALE: 1 INCH = 40 FT.

FIELD WORK BY.....L.L. BROWN
OFFICE WORK BY.....Y. ITO
CHECKED BY.....C.J. GALLI
PLANE TABLE SHEETS G-281, G-282

DATUM - MEAN SEA LEVEL
ELEVATIONS SHOWN HEREON ARE BASED ON THE 1929 U.S.C.&G.S. ADJUSTMENT OF U.S.G.S.B.M. 33H (U.S. 3H)



CSB-2174-1
A20FA3



CSB-2174-1
A3OFA3