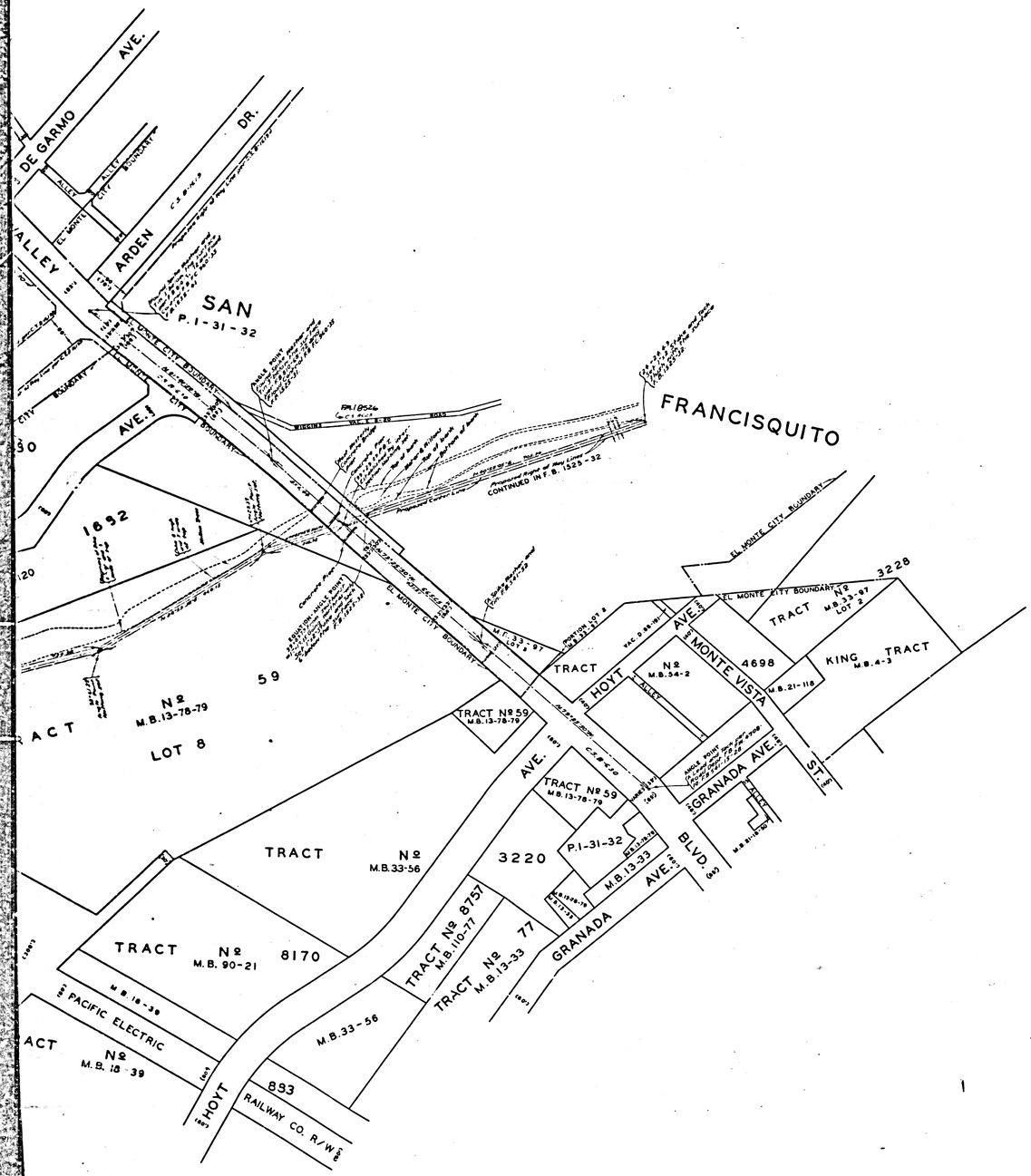

COUNTY OF LOS ANGELES
MAP OF

RIO HONDO RIDING AND HIKING TRAIL

FROM
GARVEY AVENUE
TO
VALLEY BOULEVARD

COUNTY SURVEYORS MAP Nº B-2193
SCALE:- 1 INCH = 100 FT.

JOB NUMBER 8433

C.E. ARNOLD - COUNTY SURVEYOR
SURVEYED FEBRUARY 1949

SURVEYED UNDER INSTRUCTIONS OF THE BOARD OF SUPERVISORS PER ORDER DATED MAY 25, 1948

BEARINGS ARE BASED ON THE BEARING OF GARVEY AVE. AS SHOWN ON PROPOSED C.S. B-1005-4

F.B. 1525-7-32

INDEX 37 FIELD WORK BY... D.E. HOLMES
INDEX 44 OFFICE WORK BY... L.C. WILSON
INDEX 46 CHECKED BY..... D.M. FINLEY

CSB-2193
A1 OF A4

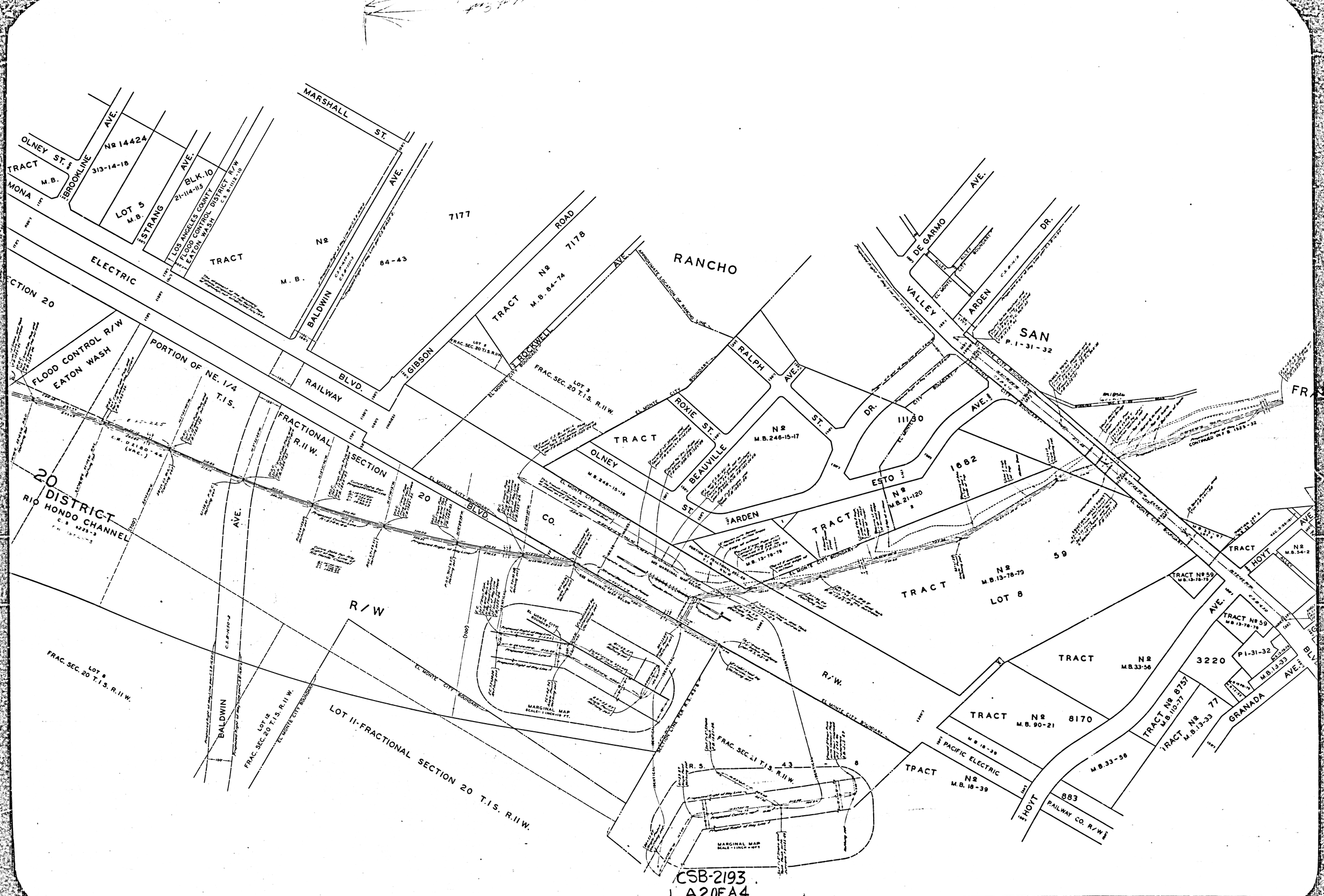

CSB-2193
A20FA4

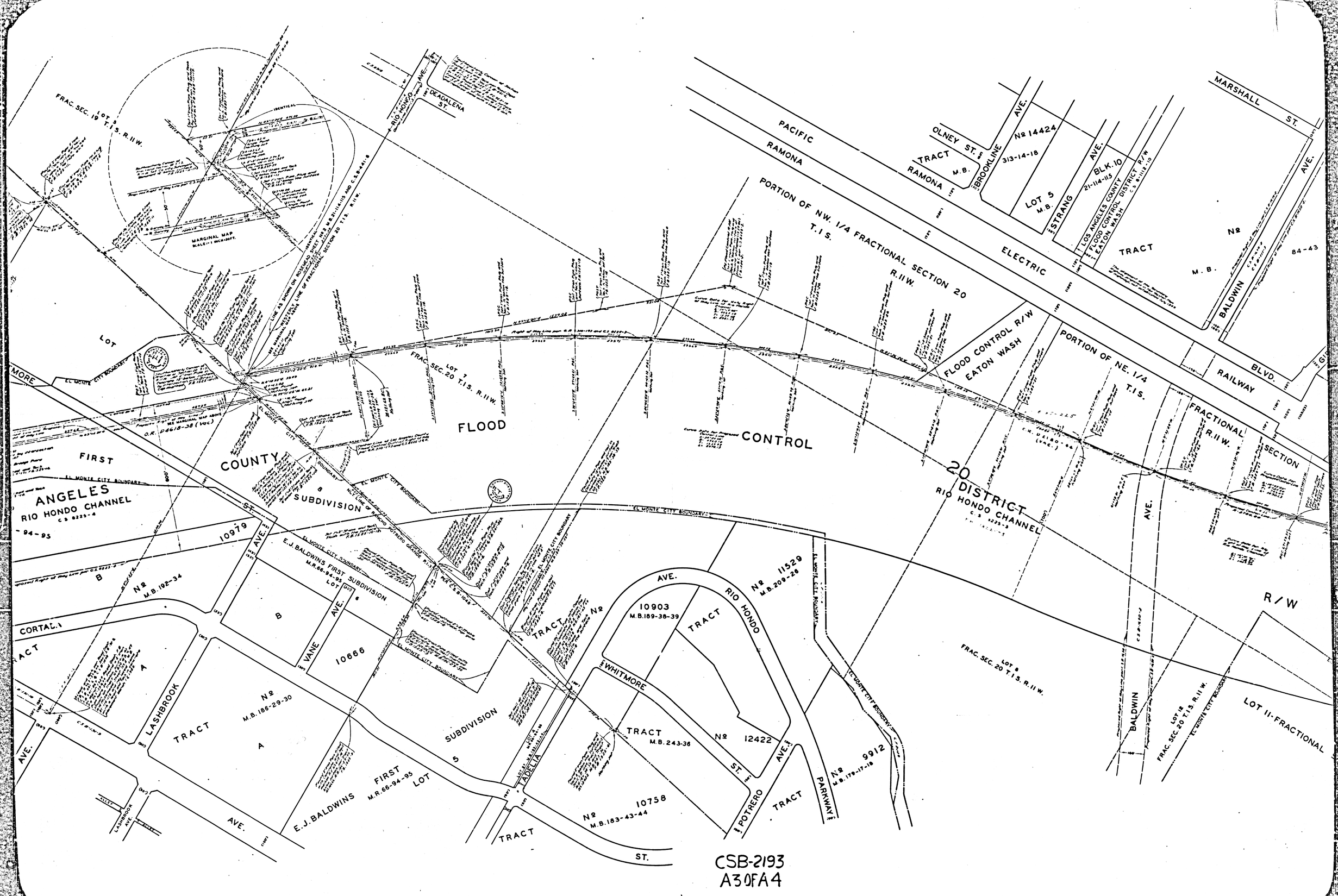

CSB-2193
A3 OF A4

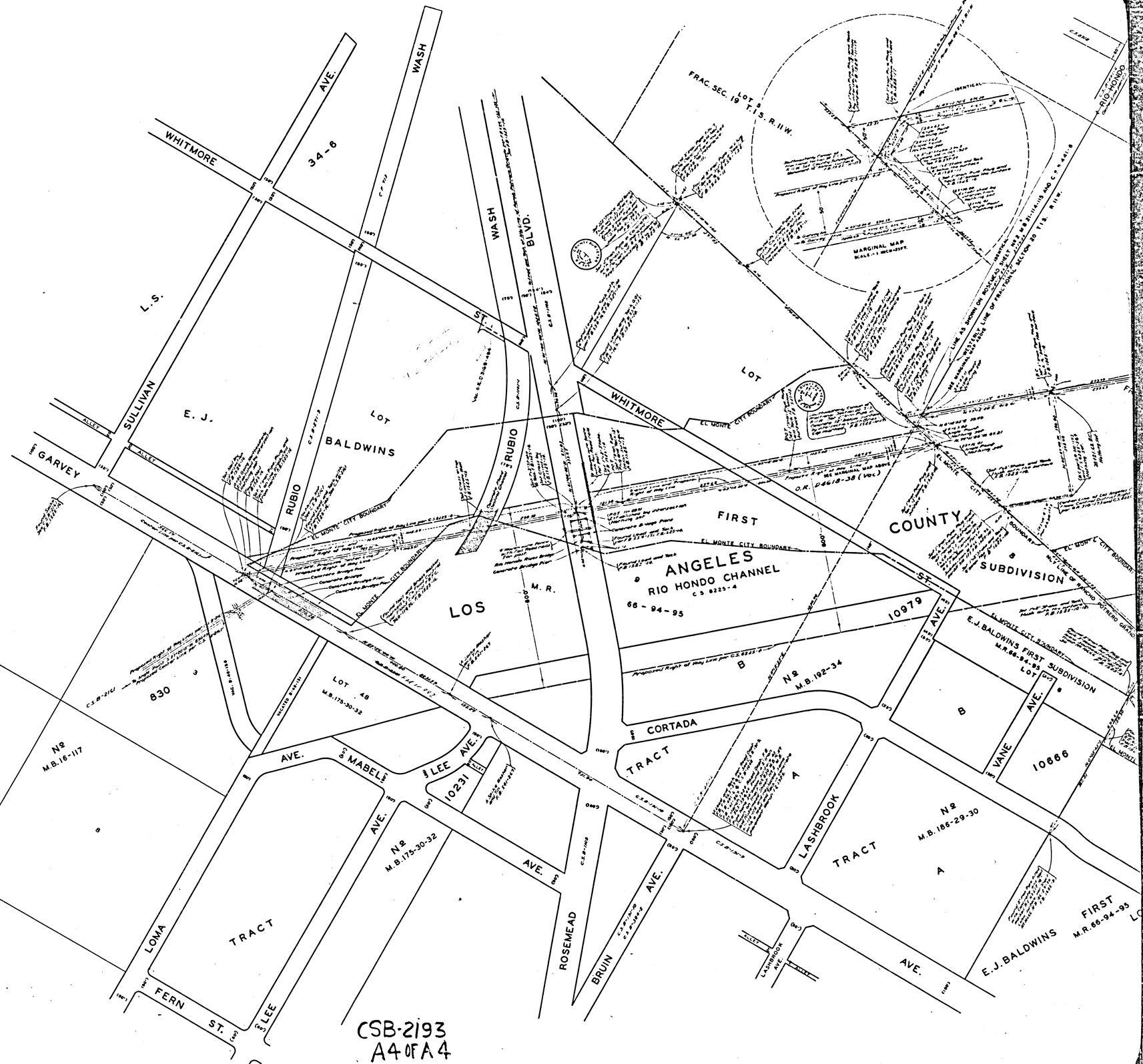

CSB-2193
A4 OF A4