

INDEX MAP
SCALE - 1 INCH = 2000 FEET

COUNTY OF LOS ANGELES
MAP OF
SANTA YNEZ FIRE TRUCK TRAIL
FROM
PASEO MIRAMAR
TO
TEMESCAL MOTORWAY
COUNTY SURVEYORS MAP NO B-2297
SHEET NO 1 OF 2 SHEETS
SCALE - 1 INCH = 100 FT.

JOB NUMBER 8050

C.E. ARNOLD - COUNTY SURVEYOR
SURVEYED OCT. 1934 - MAR. 1940

SURVEYED ON REQUEST OF THE COUNTY FORESTER
AND FIRE WARDEN UNDER SEC. 79, ORD. 4099, BY
LETTER DATED OCT. 2, 1934 & 9 D DATED JAN. 13, 1930.

BEARINGS ARE BASED ON THE BEARING OF THE
NORTHWEST LINE OF THE RANCHO SAN VICENTE
Y SANTA MONICA AS SHOWN ON C.S. 5355.

F.B. 550 - 9 - 210

FIELD WORK BY P.T. DUNLAP
L.S. HAMMOND
T.J. STEVENSON
OFFICE WORK BY T.M. ICHNIEN
CHECKED BY A.M. DREW

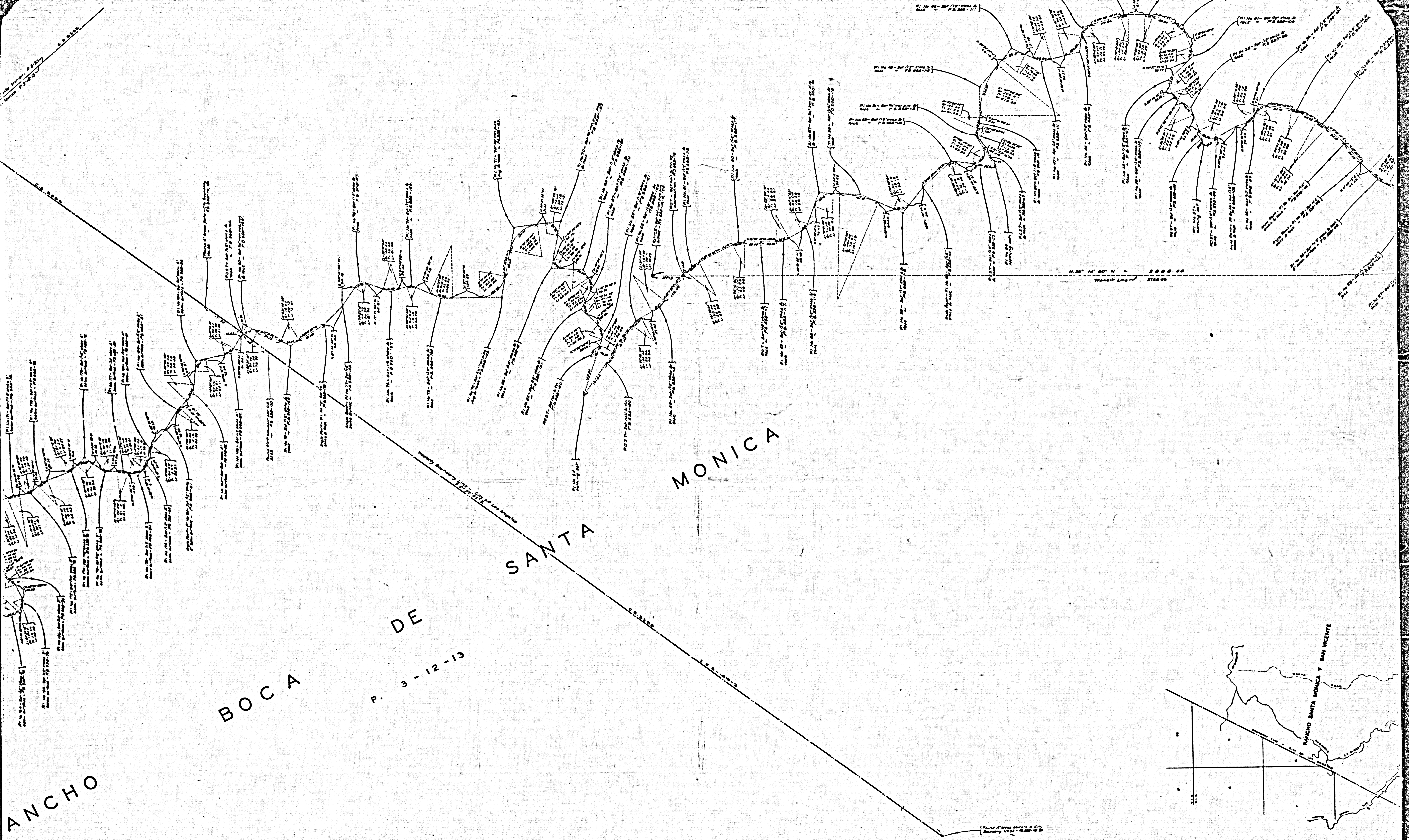
171 58

THIS MAP FILED APRIL 1952
WILLIAM J. FOX - COUNTY SURVEYOR

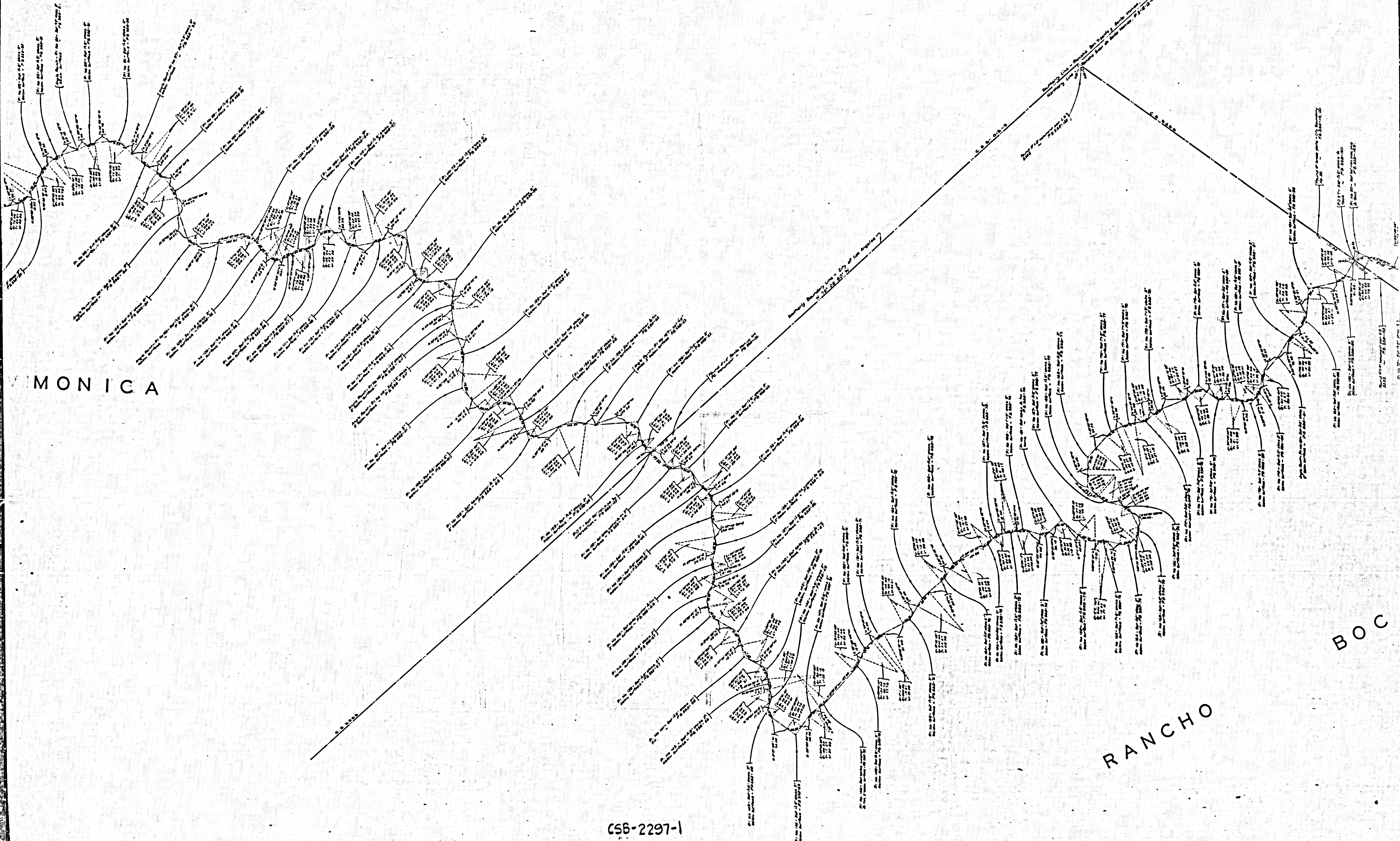
CSB-2297-1
A1 OF A5

CSB-2297-1 OF 2 SHEETS
SHEET NO 1 OF 2 SHEETS

COUNTY OF LOS ANGELES
SHEET NO 1 OF 2 SHEETS
CSB-2297-1



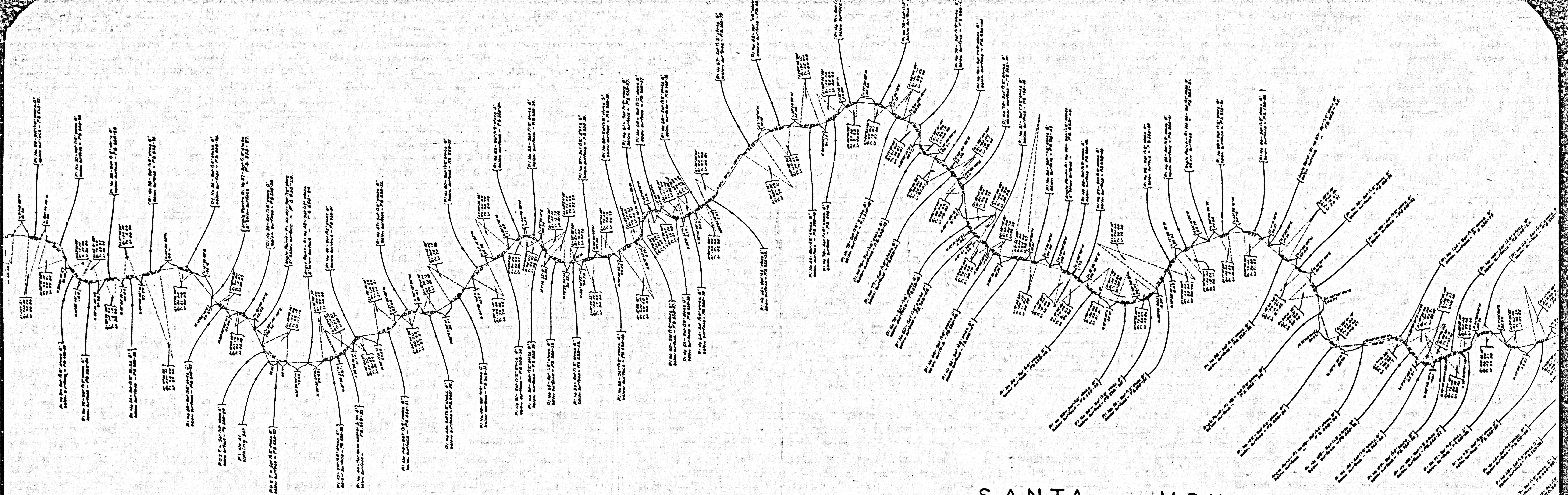
CSB-2297-1
A2 OF A5



MONICA

RANCHO

BOC



RANCHO

SAN

VICENTE

Y

SANTA MONICA

P. 3 - 30.

CSB-2297-1
A4 OF A5

