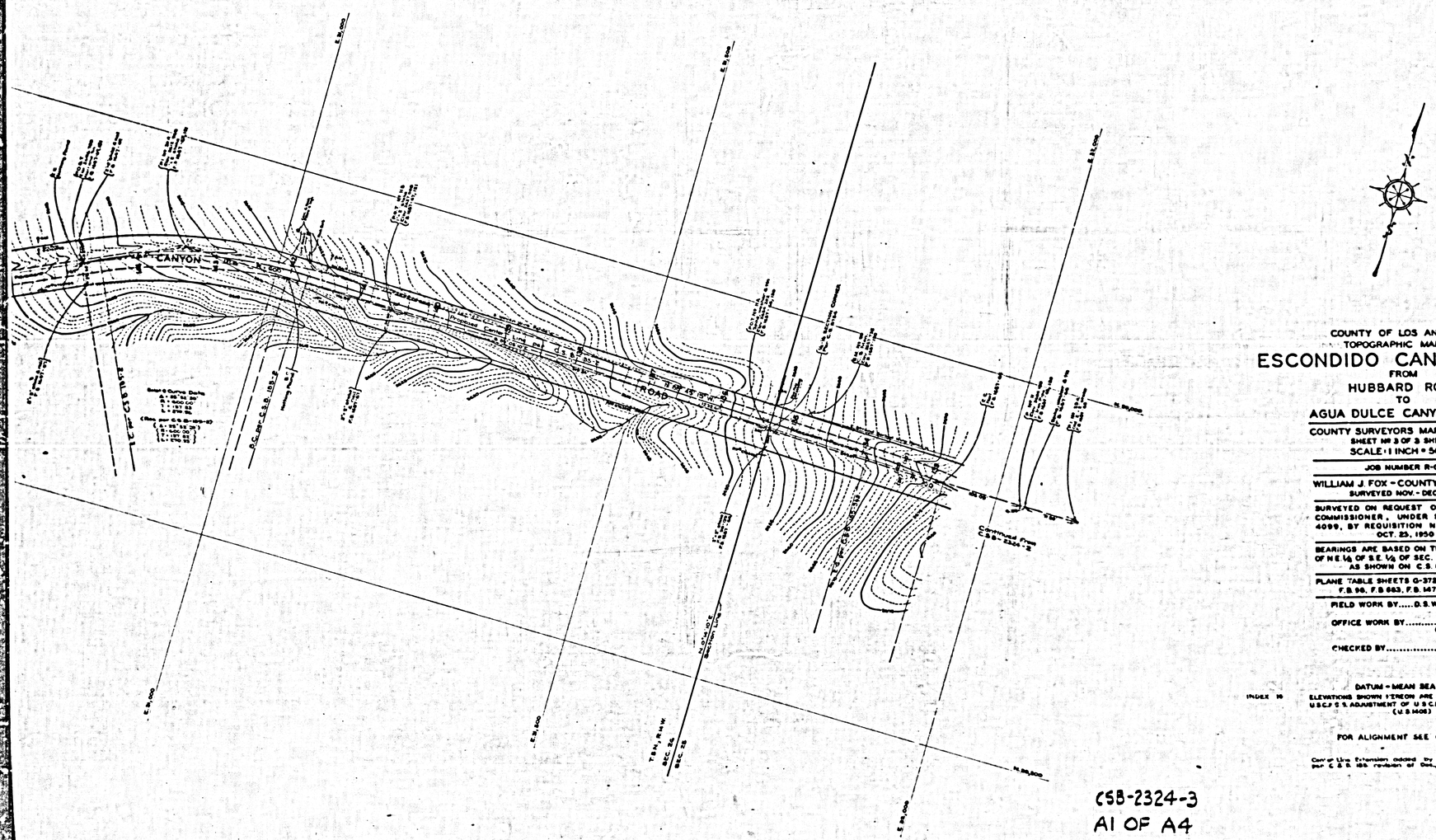

COUNTY OF LOS ANGELES
TOPOGRAPHIC MAP OF

ESCONDIDO CANYON ROAD

FROM
HUBBARD ROAD
TO
AGUA DULCE CANYON ROAD

COUNTY SURVEYORS MAP Nº B-2324
SHEET Nº 3 OF 3 SHEETS
SCALE: 1 INCH = 50 FT.

JOB NUMBER R-071

WILLIAM J. FOX - COUNTY SURVEYOR
SURVEYED NOV. - DEC., 1951

SURVEYED ON REQUEST OF THE ROAD COMMISSIONER, UNDER SEC. 79, ORD. 4099, BY REQUISITION Nº 844 DATED OCT. 25, 1950

BEARINGS ARE BASED ON THE WEST LINE OF N.E. 1/4 OF S.E. 1/4 OF SEC. 27-T.5N., R.14W. AS SHOWN ON C.S. 8889-1

PLANE TABLE SHEETS G-372 TO G-378 INCL. F.B. 98, F.B. 683, F.B. 1476, F.B. 1657

FIELD WORK BY.....D.S. WALTERMIRE
R.L. WILLEY
OFFICE WORK BY.....H.D. HEBER
C.B. SUTTER
C.J. GALLI
CHECKED BY.....R.E. SNYDER

DATUM - MEAN SEA LEVEL

INDEX 16 ELEVATIONS SHOWN HEREON ARE BASED ON THE 1928 U.S.C.&G.S. ADJUSTMENT OF U.S.C.&G.S. BM "H-53-1926" (U.S. 1406)

FOR ALIGNMENT SEE C.S.B.-185-2

Center Line Extension added by D.E.M. 8-26-53 per C.S.B. 185 revision of Dec., 1953

CSB-2324-3
A1 OF A4

COUNTY SURVEYORS MAP NO. B-2324
SHEET NO. 3 OF 3 SHEETS

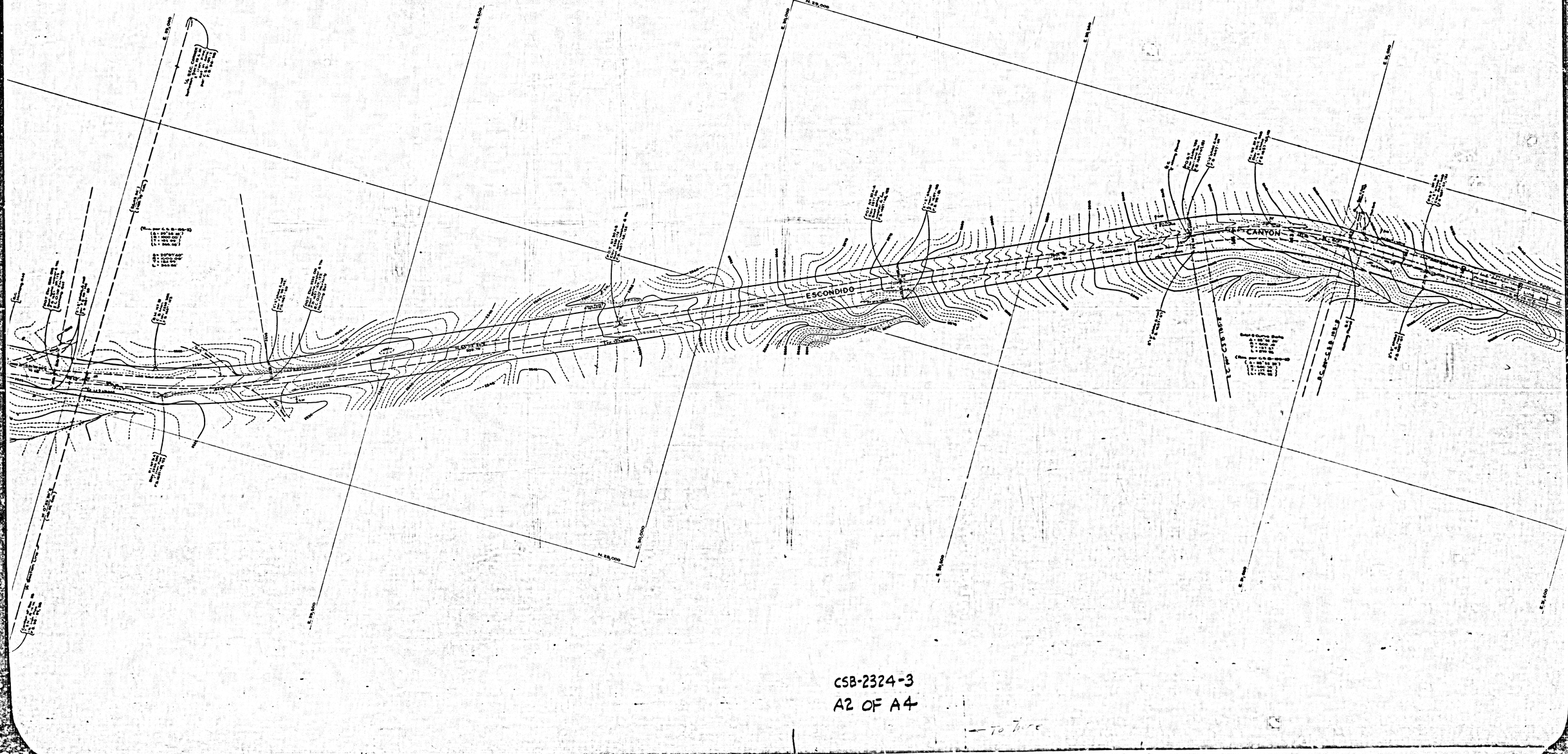

CSB-2324-3
A2 OF A4

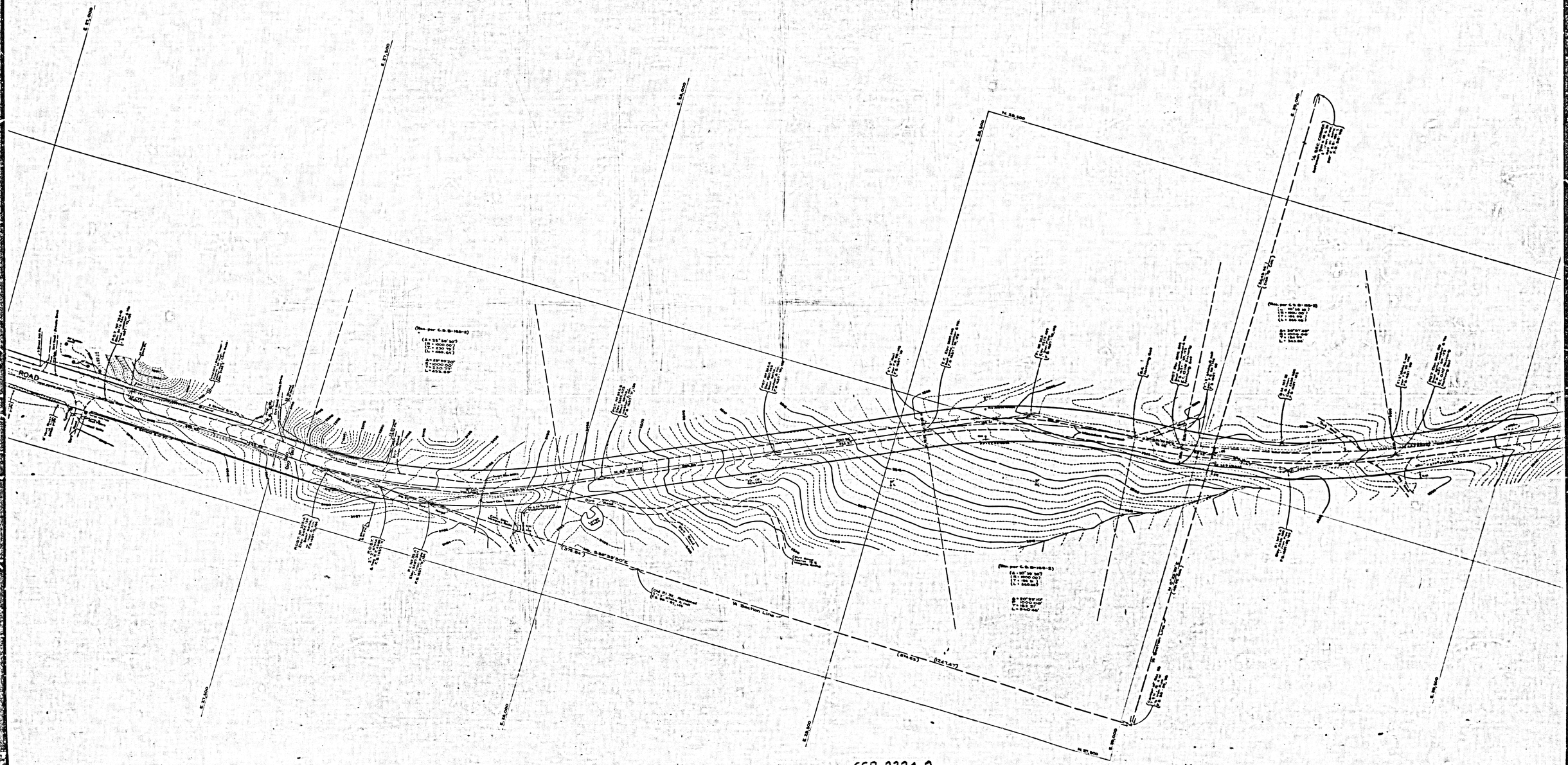
ROAD
E 57,500
E 57,600
E 57,700
N 39,600
E 58,100
E 58,000
E 57,900
E 57,800
E 58,200
E 58,300
E 58,400
E 58,500
E 58,600
E 58,700
E 58,800
E 58,900
E 59,000
E 59,100
E 59,200
E 59,300
E 59,400
E 59,500
E 59,600
E 59,700
E 59,800
E 59,900
E 60,000
E 60,100
E 60,200
E 60,300
E 60,400
E 60,500
E 60,600
E 60,700
E 60,800
E 60,900
E 61,000
E 61,100
E

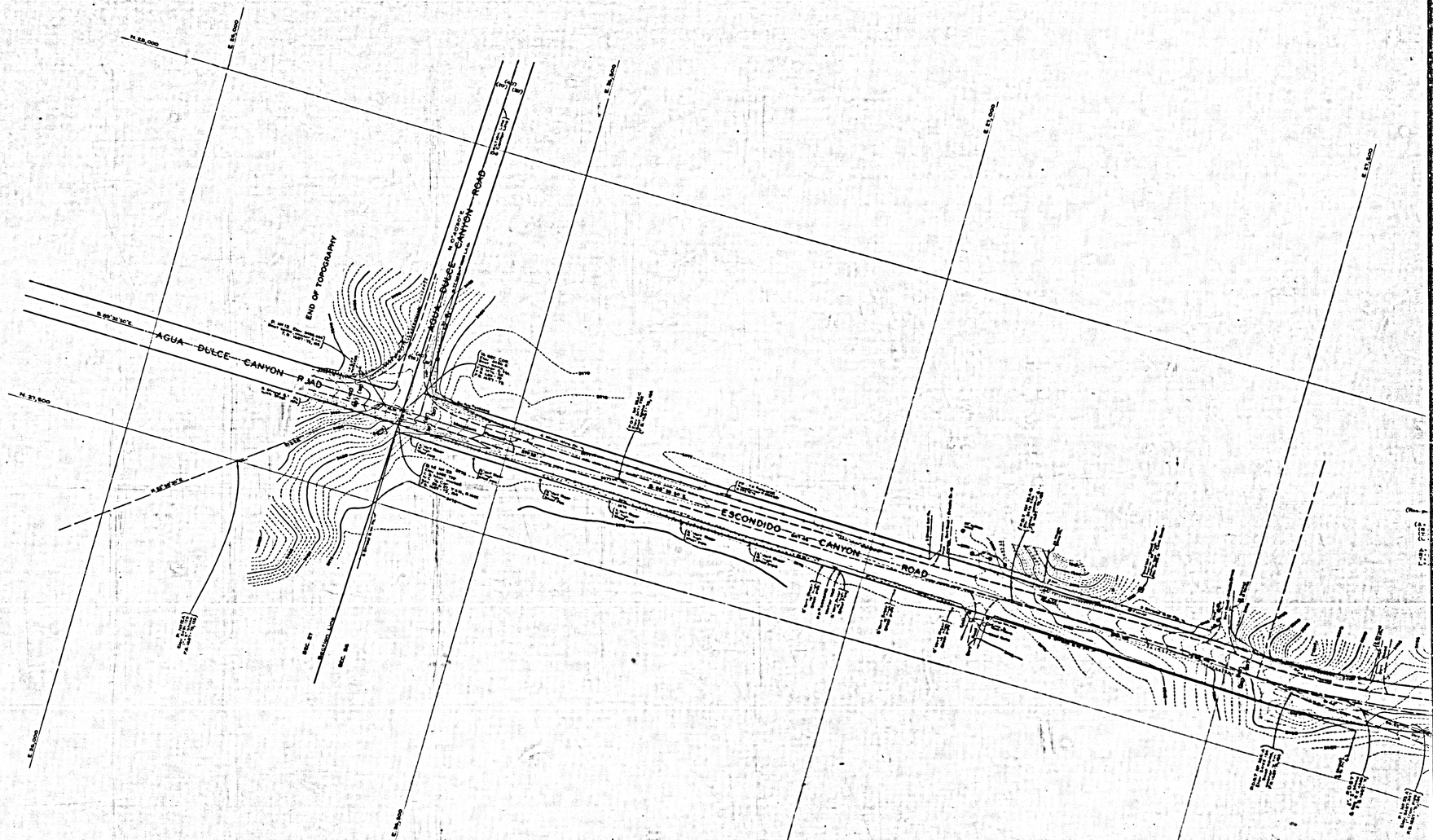

CSB-2324-3
A4 OF A4