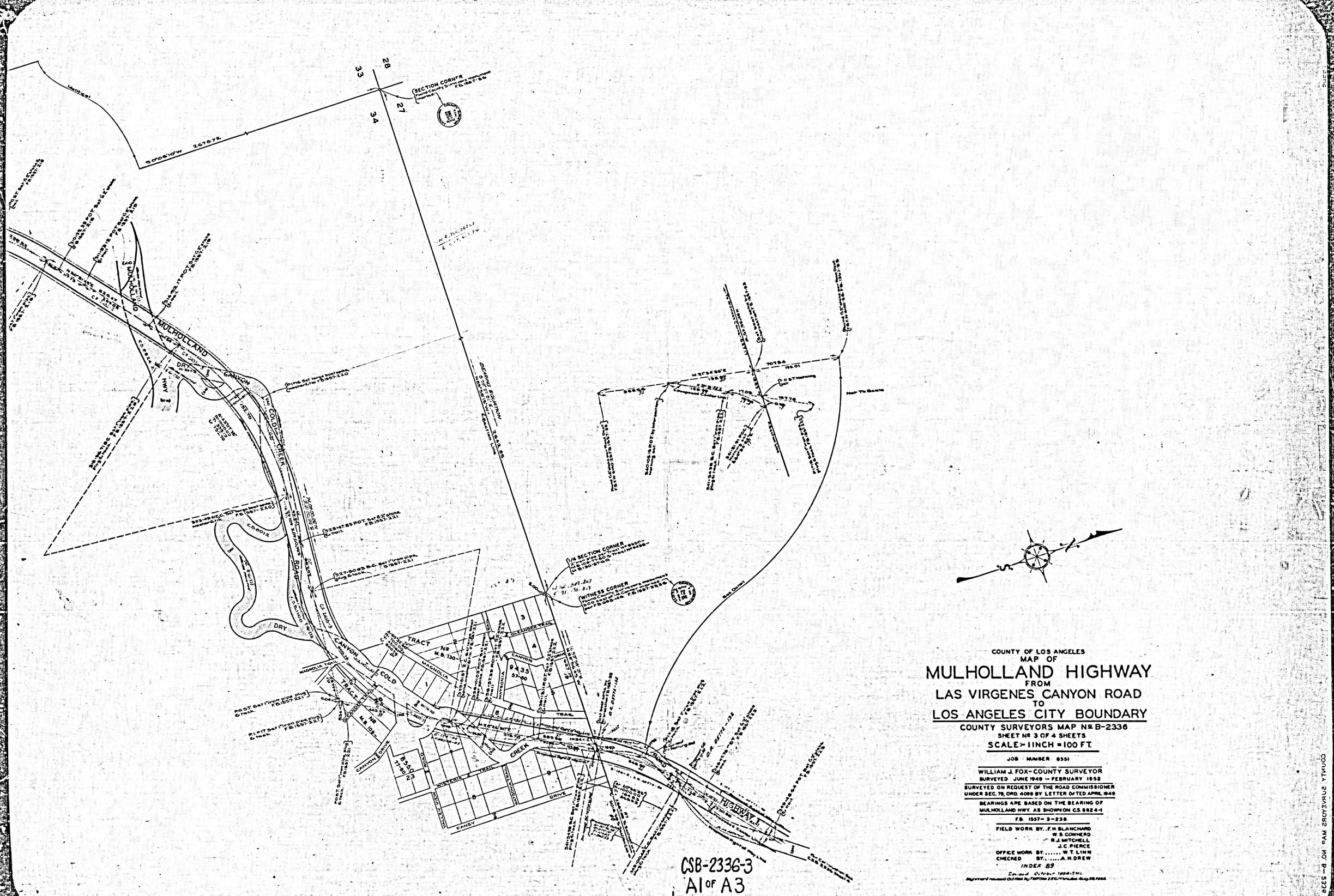

COUNTY OF LOS ANGELES
MAP OF
MULHOLLAND HIGHWAY
FROM
LAS VIRGENES CANYON ROAD
TO
LOS ANGELES CITY BOUNDARY

COUNTY SURVEYORS MAP Nº B-2336
SHEET Nº 3 OF 4 SHEETS
SCALE:- 1 INCH = 100 FT.

JOB NUMBER 8551

WILLIAM J. FOX - COUNTY SURVEYOR
SURVEYED JUNE 1949 — FEBRUARY 1952

SURVEYED ON REQUEST OF THE ROAD COMMISSIONER UNDER SEC. 79, ORD. 4099 BY LETTER DATED APRIL 1949

BEARINGS ARE BASED ON THE BEARING OF MULHOLLAND HWY. AS SHOWN ON C.S. 8824-1

F.B. 1557-3-238

FIELD WORK BY.. F.H. BLANCHARD
W.S. COWHERD
R.J. MITCHELL
J.C. PIERCE
OFFICE WORK BY..... W.T. LINN
CHECKED BY..... A.H. DREW

INDEX 89

Revised October 1954 - T.M.L.
Alignment revised Oct 1954 by Thomas E.E.C. Minutes Aug 28, 1956

CSB-2336-3
A1 OF A3

COUNTY SURVEYORS MAP NO. B-5338

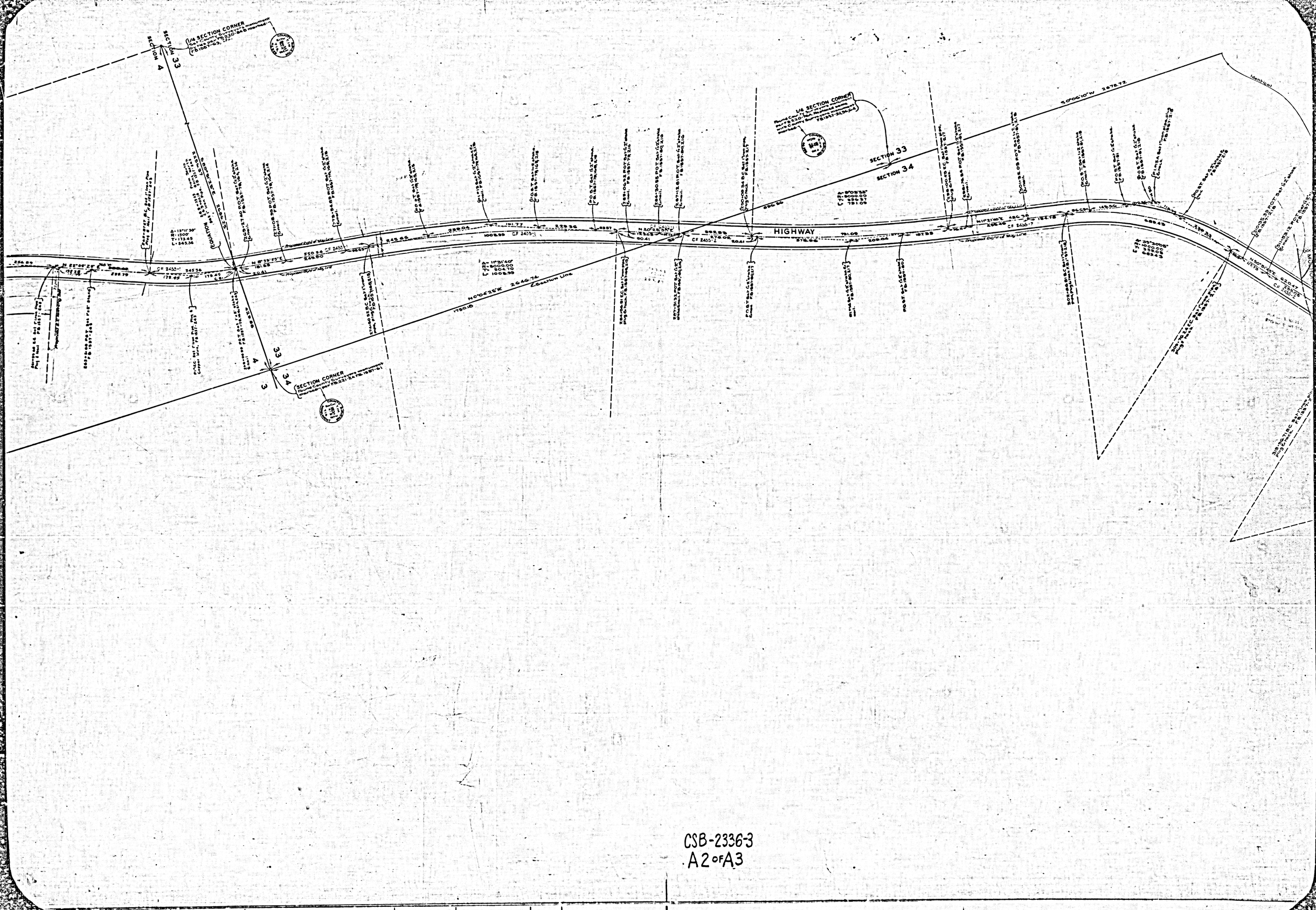
1/4 SECTION CORNER
SECTION 33
SECTION 4
SECTION 3
SECTION 34
HIGHWAY
N 0°04'25" W 2640.74
S 0°06'10" W 2678.72
SECTION CORNER
1/4 SECTION CORNER
N 89°58'25" E 2640.74
N 89°58'25" E 2640.74
N 0°04'25" W 2640.74
N 0°04'25" W 1750.18
S 0°06'10" W 2678.72

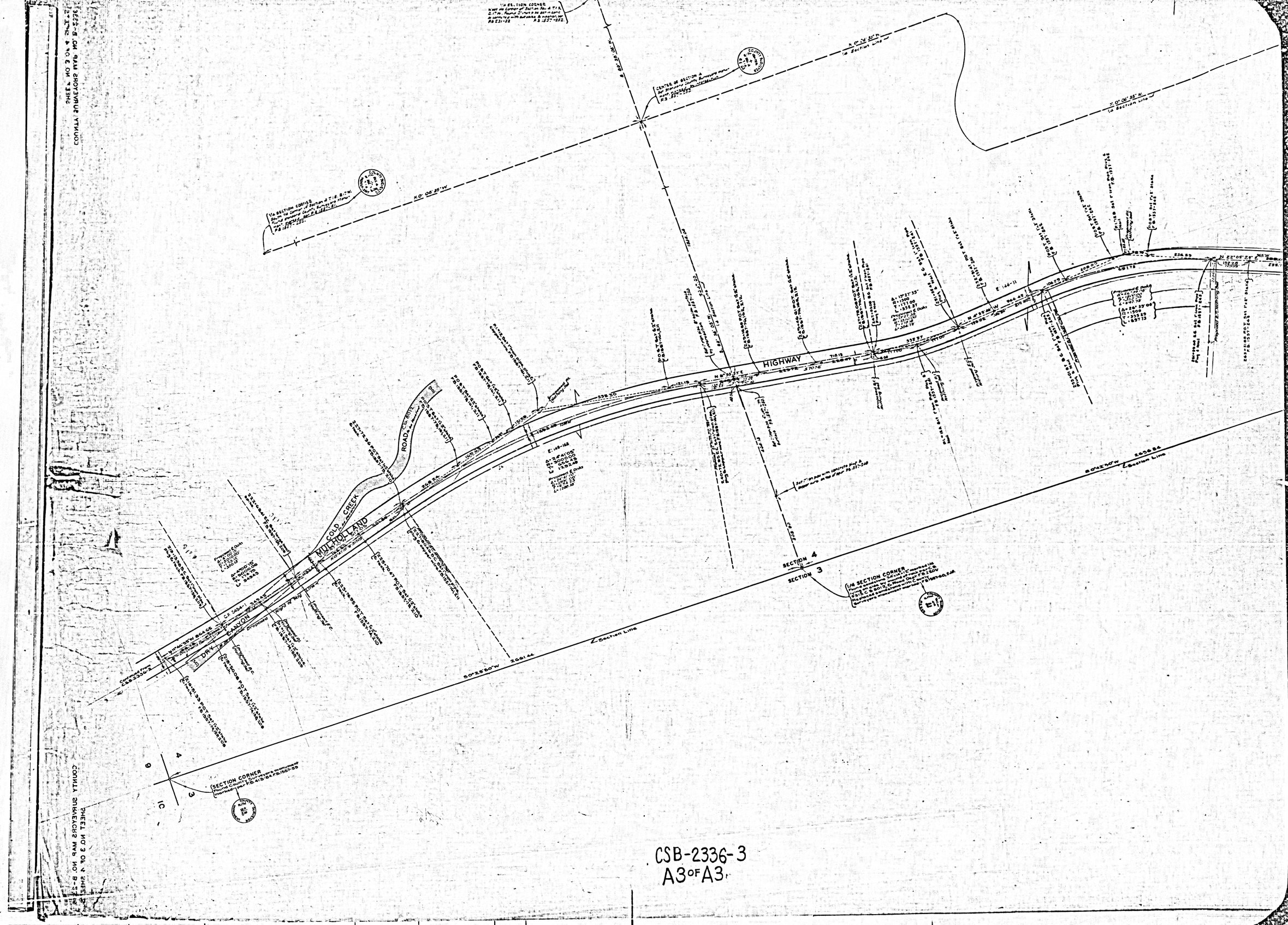
HIGHWAY
COLD CREEK
MULHOLLAND
DRY CANYON
ROAD
SECTION 4
SECTION 3
Section Line
SECTION CORNER
1/4 SECTION CORNER
CENTER OF SECTION 4
N 0° 06' 35" W
S 0° 25' 50" W
N 22° 05' 25" E
N 4° 33' 40" W
S 0° 42' 50" W
CSB-2336-3
A3 OF A3