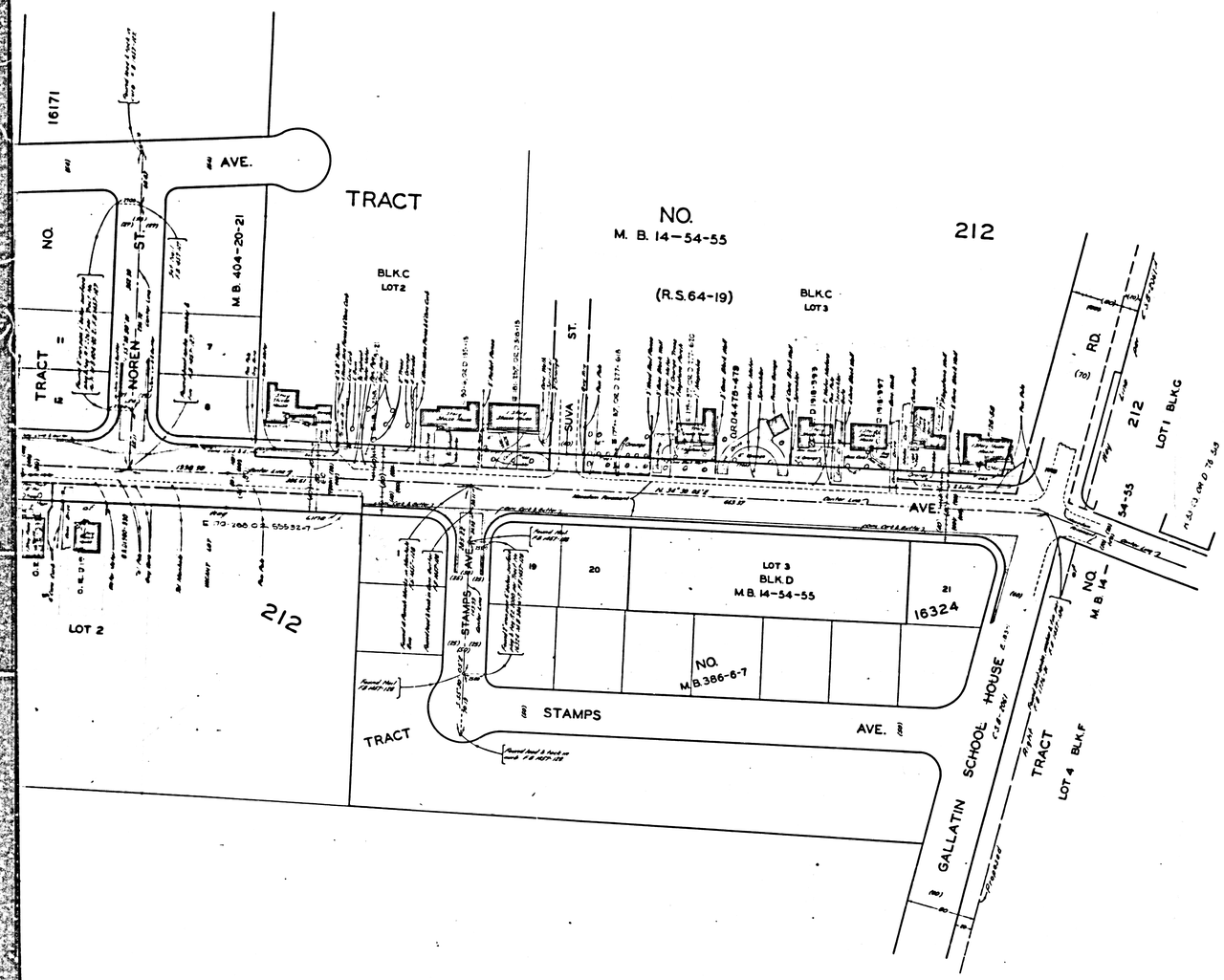

COUNTY OF LOS ANGELES
MAP OF
DOWNEY AVENUE
FROM
SIXTH STREET
TO
GALLATIN SCHOOL HOUSE ROAD
COUNTY SURVEYORS MAP Nº B-2391
SCALE:-1 INCH = 50 FT.

JOB NUMBER 8634

WILLIAM J. FOX – COUNTY SURVEYOR
SURVEYED MAY TO NOV 1952

SURVEYED ON REQUEST OF THE REGIONAL PLANNING COMMISSION UNDER SAC. 79, ORD. 4099, BY LETTER DATED APRIL 1, 1952

BEARINGS ARE BASED ON THE CALIFORNIA COORDINATE SYSTEM ZONE 7, PER ACT 8351 GENERAL LAWS. SEE C.S.8423

F.B. 1457-101-215

FIELD WORK BY F.H. BLANCHARD
E. F. ENGLISH
OFFICE WORK BY T. H. BURNS
CHECKED BY K. R. McPHERSON
C. J. GALLI

INDEX 36, 33

In Conformance Subdivision Standard unless otherwise noted

Revised Dec. 1983 by G. Larrison

CSB-2391
A1 OF A4

COUNTY SURVEYOR MAP NO. B-2391

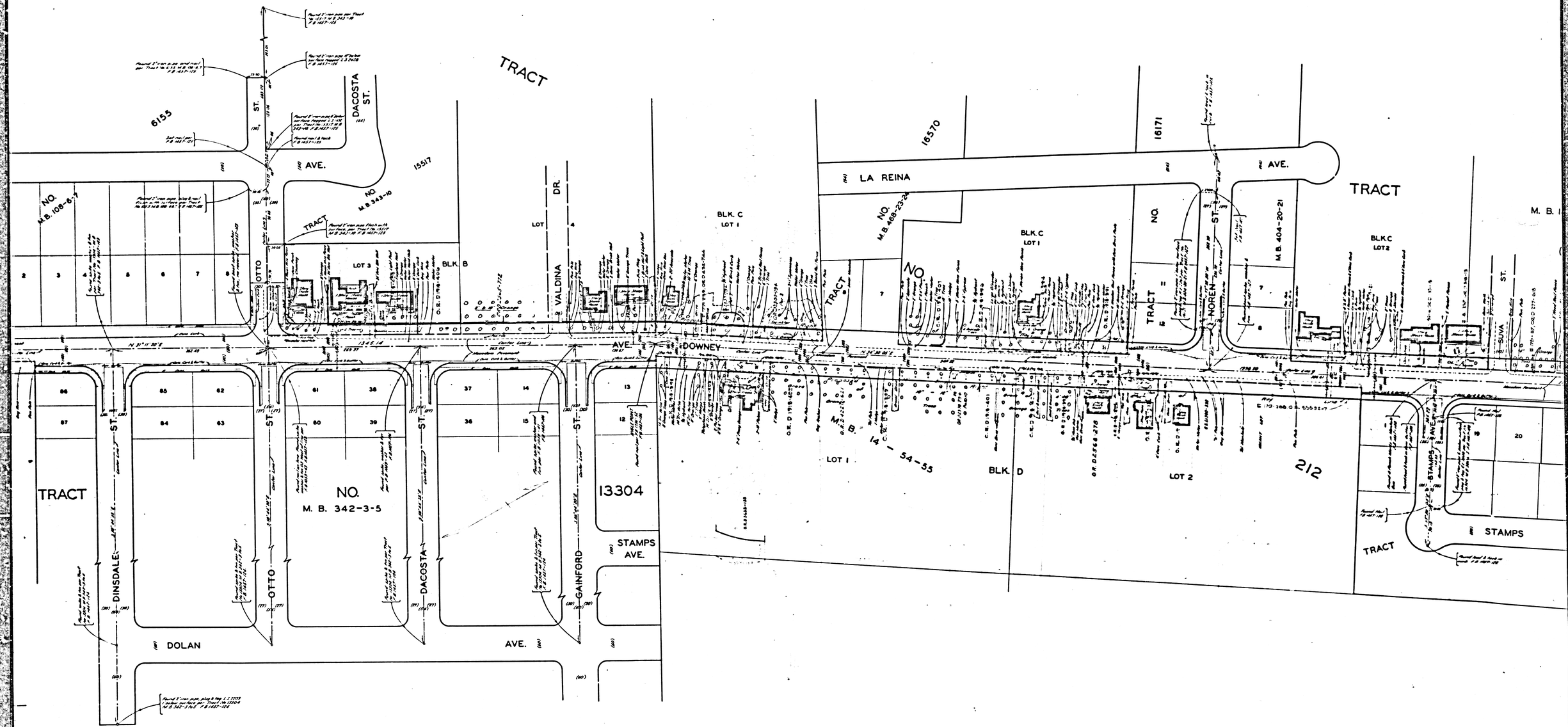

CSB-2391
A2 OF A4

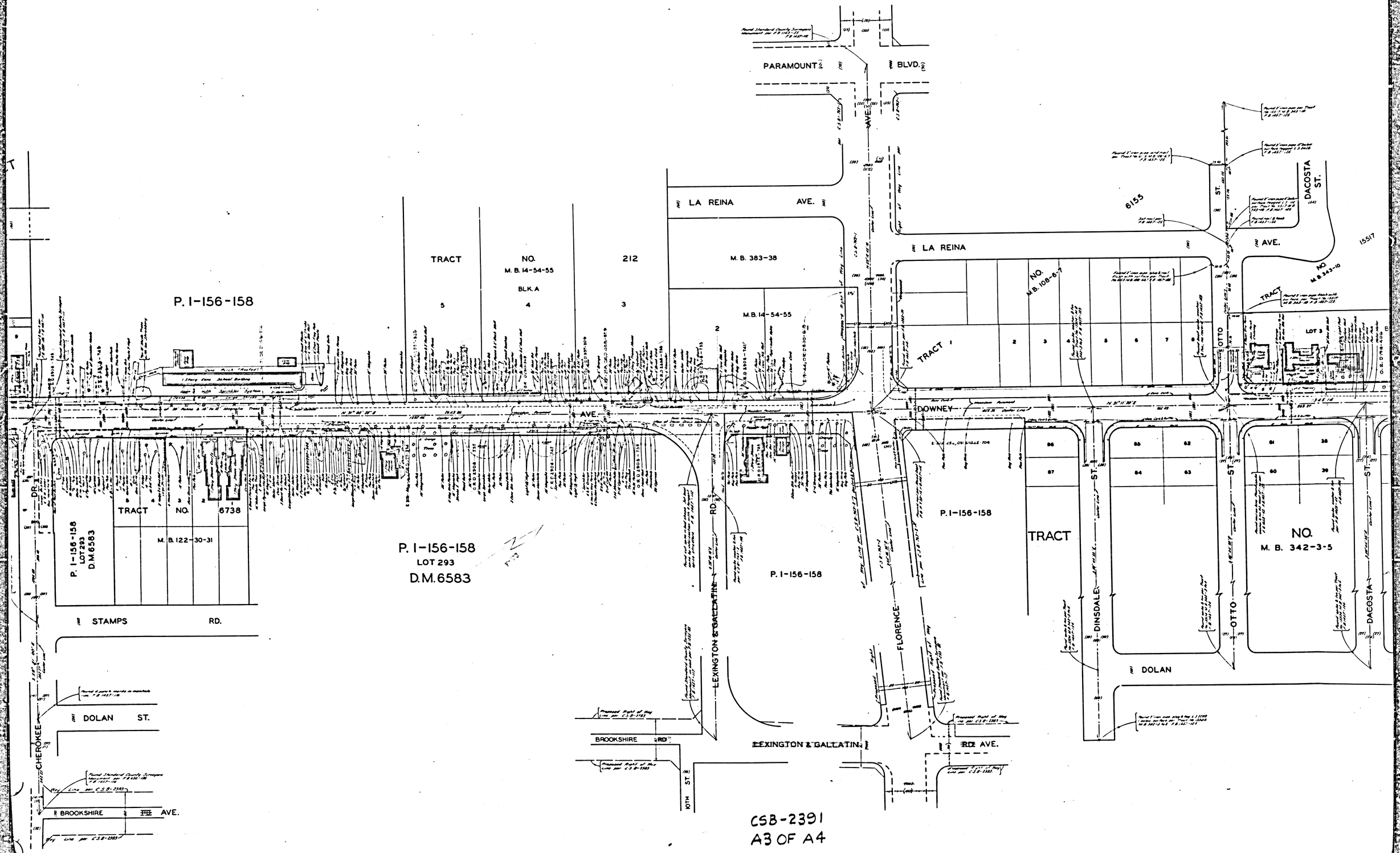

CSB-2391
A3 OF A4

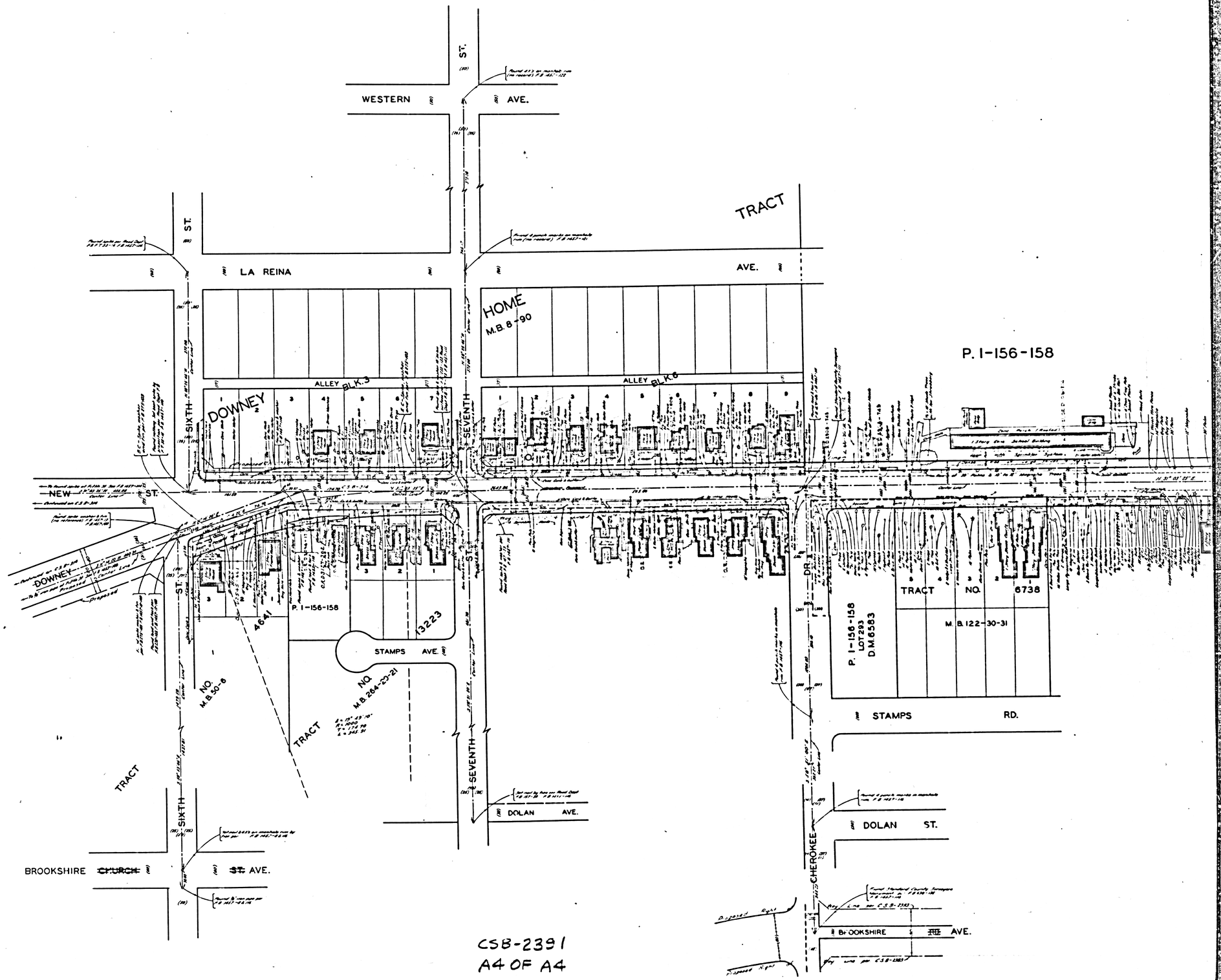

CSB-2391
A4 OF A4