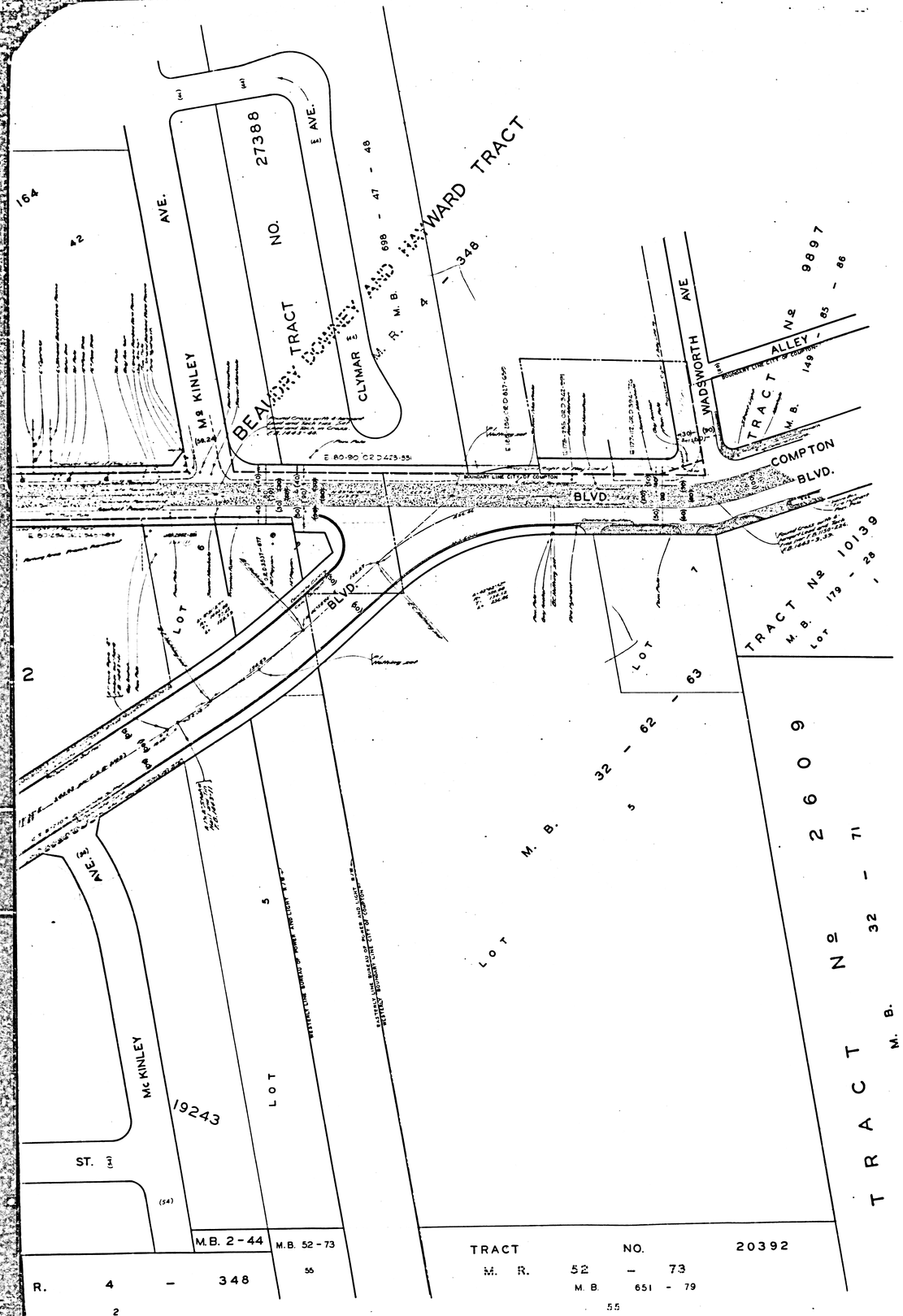

COUNTY OF LOS ANGELES
MAP OF
COMPTON BOULEVARD AND REDONDO BEACH BOULEVARD
FROM
WADSWORTH AVENUE
TO
FIGUEROA STREET

COUNTY SURVEYORS MAP No. B-2395
SCALE 1 INCH = 50 FT.

JOB NUMBERS 8636 & 8640

WILLIAM J. FOX COUNTY SURVEYOR
SURVEYED OCT - DEC. 1952

SURVEYED ON REQUEST OF THE REGIONAL PLANNING COMMISSION UNDER SEC. 79 ORD. 4039, BY LETTER DATED APRIL 11, 1952 AND BY BOARD ORDER DATED DEC. 11, 1951

BEARINGS ARE BASED ON THE BEARING OF COMPTON BLVD. PER C.S. B-2109

F.B 1443 - 25 - 112

FIELD WORK BY.. E.C. WALLACE
OFFICE WORK BY.... L.C. WILSON
CHECKED BY... A.H. MILLER

JM 26

CSB-2395
A1 OF A5

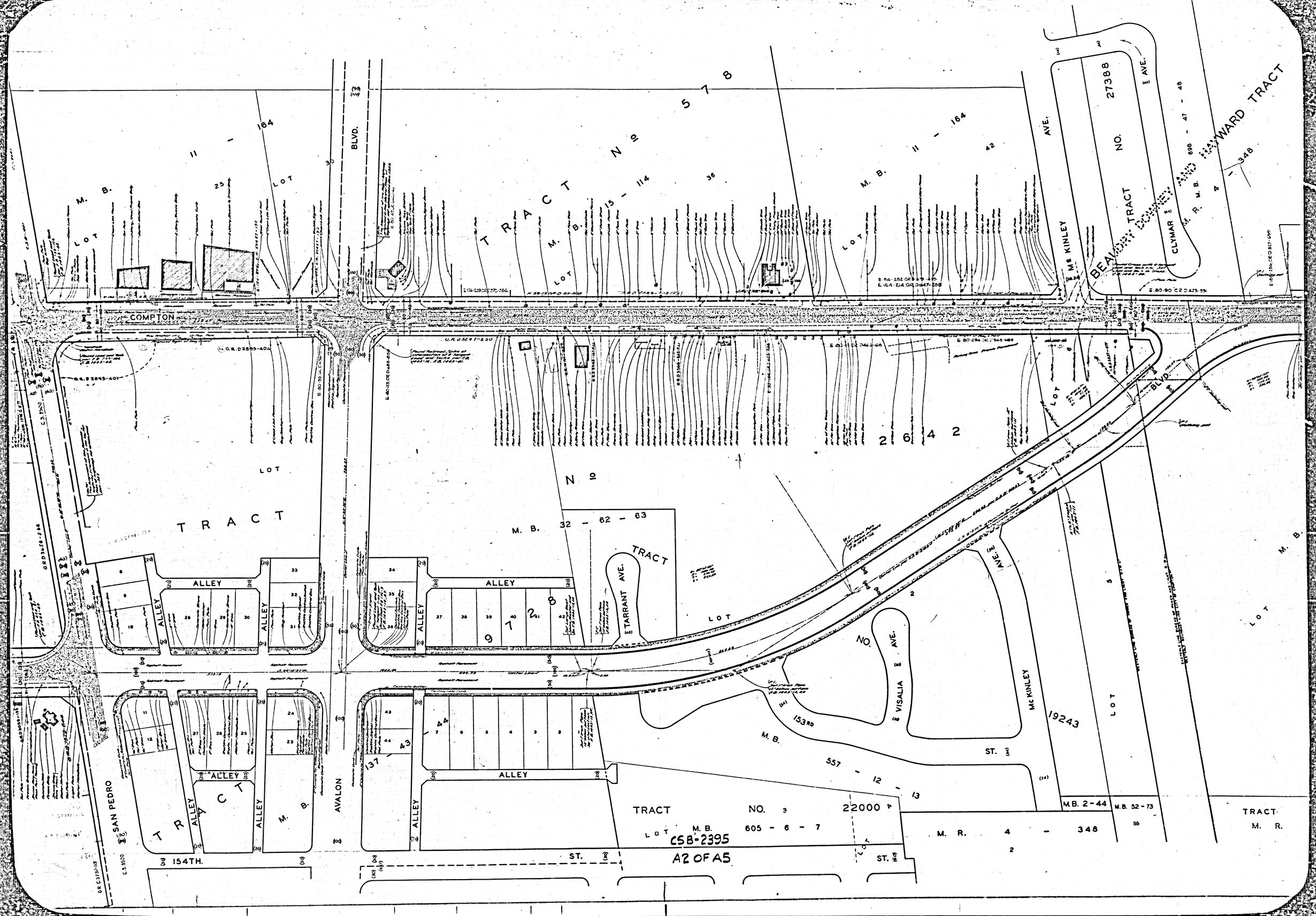
TRACT No 578
M. B. 11 - 164
LOT
BLVD.
COMPTON
TRACT No 2642
M. B. 32 - 62 - 63
TRACT
TARRANT AVE.
ALLEY
TRACT No 2642
M. B. 15 - 114
M. B. 11 - 164
McKINLEY AVE.
BEAUMONT TRACT
CLYMAR AVE.
M. R. 4 - 348
27388
NO.
E AVE.
M. B. 698 - 47 - 48
TRACT
M. R. 4 - 348
BLVD.
VISALIA AVE.
153RD ST.
McKINLEY
19243
M. B. 557 - 12 - 13
TRACT No 3
22000
M. B. 605 - 6 - 7
M. B. 2-44
M. B. 52-73
M. R. 4 - 348
TRACT
M. R.
SAN PEDRO
AVALON
154TH.
ST.
CSB-2395
A2 OF A5

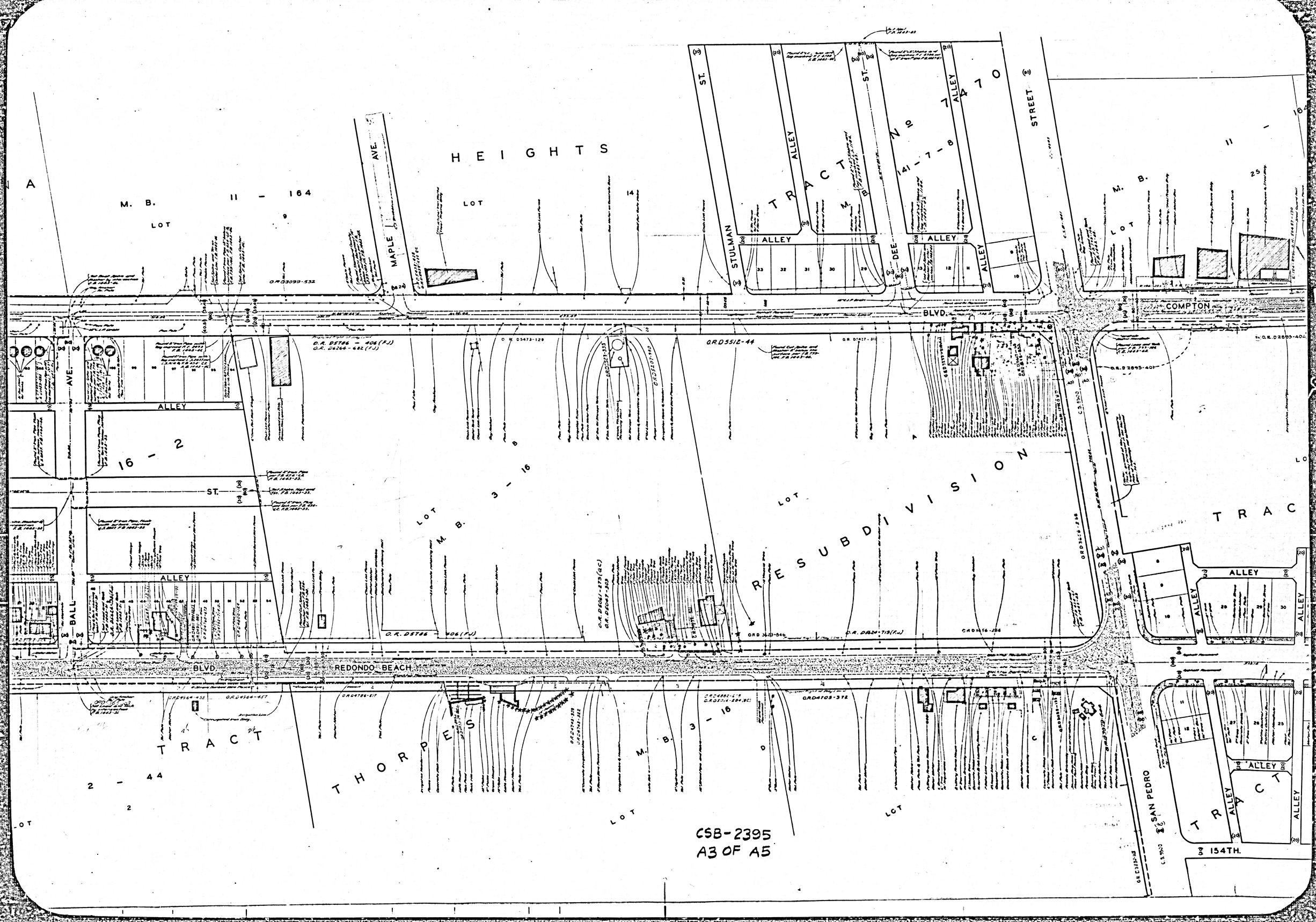
HEIGHTS
TRACT No 7470
RESUBDIVISION
THORPES
TRACT
M. B. 11 - 164
M. B. 3 - 16
M. B. 2 - 44
LOT
MAPLE AVE.
STULMAN ST.
DEE ST.
ALLEY
STREET
BLVD.
COMPTON
REDONDO BEACH
BALL AVE.
ST.
SAN PEDRO
154TH.
O.R.D5512-44
O.R.D3099-532
O.R.D5473-129
O.R.D2895-401
CSB-2395
A3 OF A5

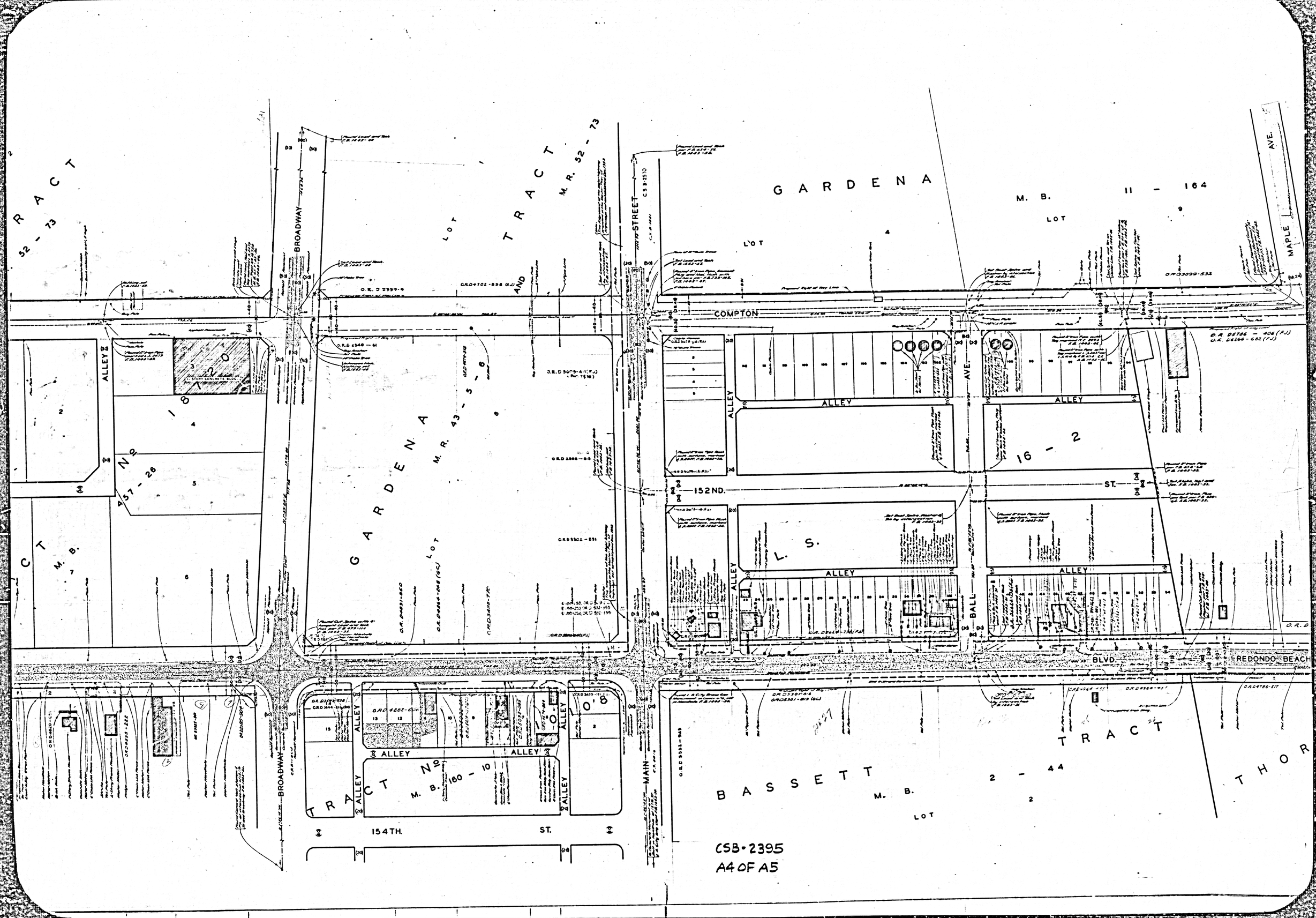
GARDENA
TRACT
M. R. 52 - 73
M. R. 43 - 5 - 6
M. B. 11 - 164
LOT
BROADWAY
STREET
C S B-2510
COMPTON
AVE.
MAPLE
ALLEY
152ND.
ST.
BALL
BLVD.
REDONDO BEACH
154TH.
MAIN
BASSETT
M. B. 2 - 44
M. B. 160 - 10
16 - 2
18 - 2
O.R. D5786 - 406 (F.J.)
O.R. D6266 - 682 (F.J.)
CSB-2395
A4 OF A5

CSB-2395
A5 OF A5