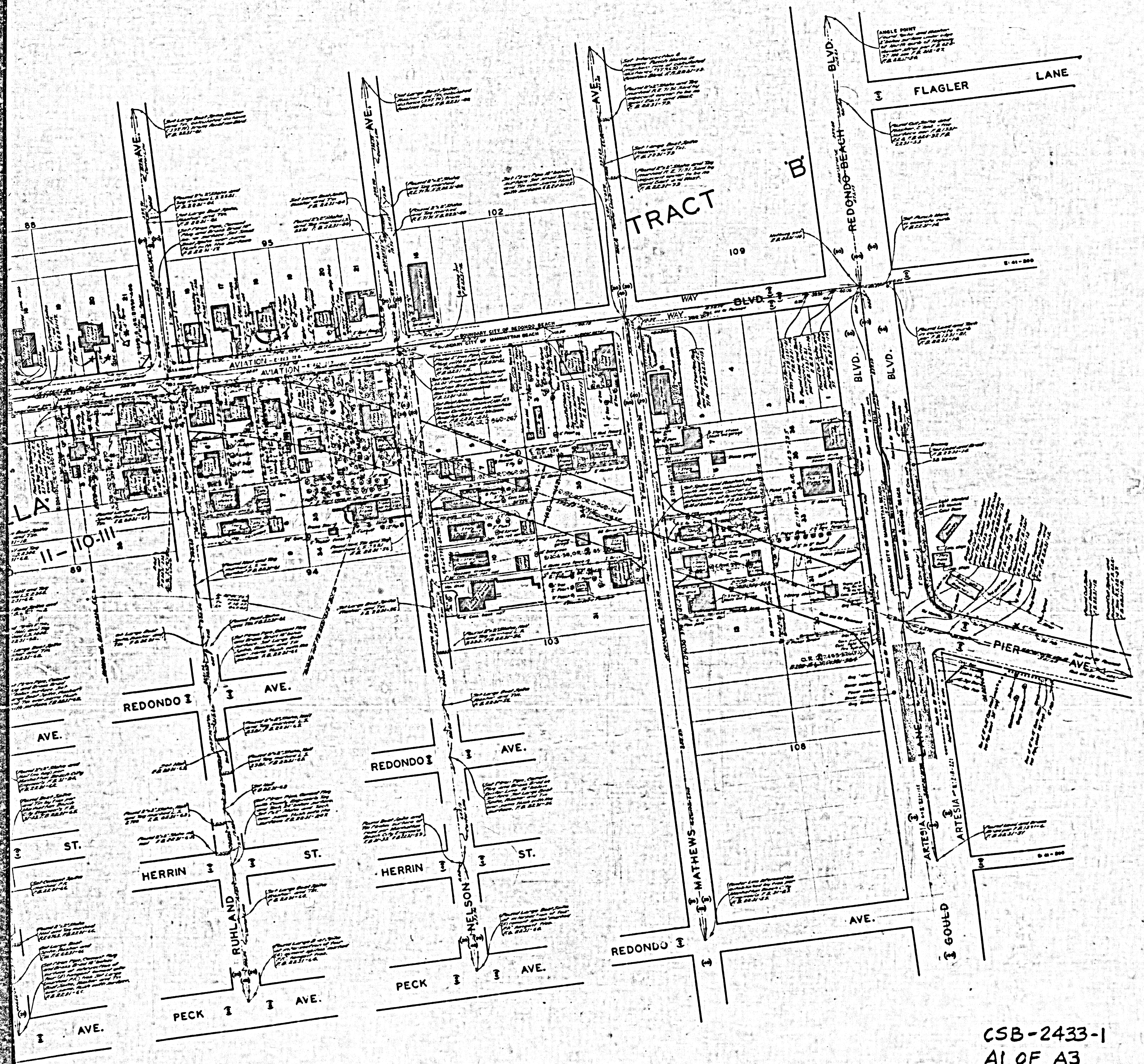

AVE.
AVE.
AVE.
TRACT
'B'
REDONDO-BEACH
BLVD.
FLAGLER
LANE
102
95
88
109
WAY
BLVD.
AVIATION
BOUNDARY CITY OF REDONDO BEACH
BLVD.
BLVD.
LA
11-110-111
89
94
103
108
PIER
AVE.
REDONDO
AVE.
REDONDO
AVE.
HERRIN
ST.
HERRIN
ST.
RUHLAND
NELSON
MATHEWS
ARTESIA
ARTESIA
GOULD
REDONDO
AVE.
PECK
AVE.
PECK
AVE.
AVE.
ST.

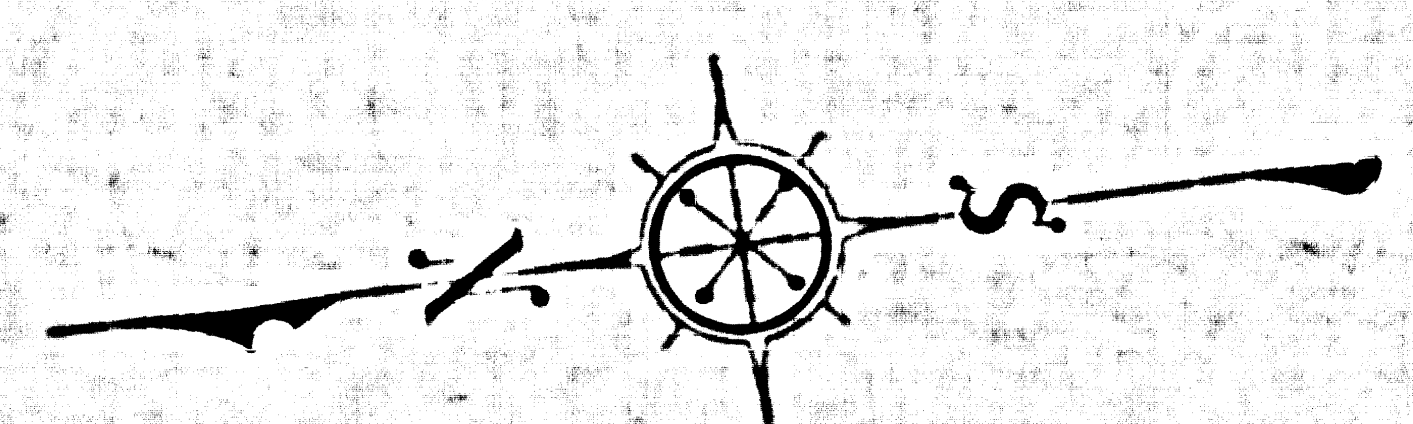

COUNTY OF LOS ANGELES
MAP OF
# AVIATION BOULEVARD
FROM
ARTESIA ~~REDONDO BEACH~~ BOULEVARD
TO
MANHATTAN BEACH BOULEVARD

COUNTY SURVEYORS MAP NO. B-2433
SHEET NO. 1 OF 2 SHEETS
SCALE:-1 INCH = 50 FT.

JOB NUMBER 0075.20

JOHN A. LAMBIE - COUNTY ENGINEER
SURVEYED JUNE 1956 - OCT. 1956

SURVEYED ON REQUEST OF THE REGIONAL PLANNING COMMISSION UNDER SEC. 79 ORD. 4099. BY LETTER DATED MARCH 22, 1957 AND BY BOARD ORDER DATED DEC. 11, 1951

BEARINGS ARE BASED ON THE CALIFORNIA COORDINATE SYSTEM ZONE 7. PER ACT 8351 GENERAL LAWS SEE C. S. 8423

L.M. 25

F. B. 2235 - 9 - 239

FIELD WORK BY.......... J. H. BROWN
OFFICE WORK BY.........L. C. WILSON
W. B. HABER
CHECKED BY................J. AJA

Revised by H.M.F. Dang May 1963

CSB-2433-1
A1 OF A3

BLOSSOM
LANE
BLOSSOM
LANE
MACKAY
LANE
GREEN
LANE
GREEN
LANE
GREEN
LANE
GREEN
LANE
GREEN
LANE
AVE.
AVE.
ST.
AVE.
AVE.
AVE.
TRACT
'B'
PERRY
PLANT
ROBINSON
AVE.
AVE.
BLVD.
AVIATION
BLVD.
GLACIER PLACE
GRAHAM
GATES
AVIATION
TRACT
NO. 3
ST.
5TH.
3RD.
REDONDO
AVE.
MARGINAL MAP
VILLA
M.B. 11-110-111
REDONDO
AVE.
REDONDO
AVE.
REDONDO
AVE.
REDONDO
AVE.
HERRIN
ST.
HERRIN
ST.
HERRIN
AVE.
HERRIN
AVE.
HERRIN
2ND.
1ST.
GATES
CURTIS
VOORHEES
RUHLAND
6TH.
AVE.
PECK
AVE.
PECK
AVE.
REDONDO
AVE.
PECK
AVE.
PECK
AVE.
PECK
HERRIN

CSB-2433-1
A2 OF A3

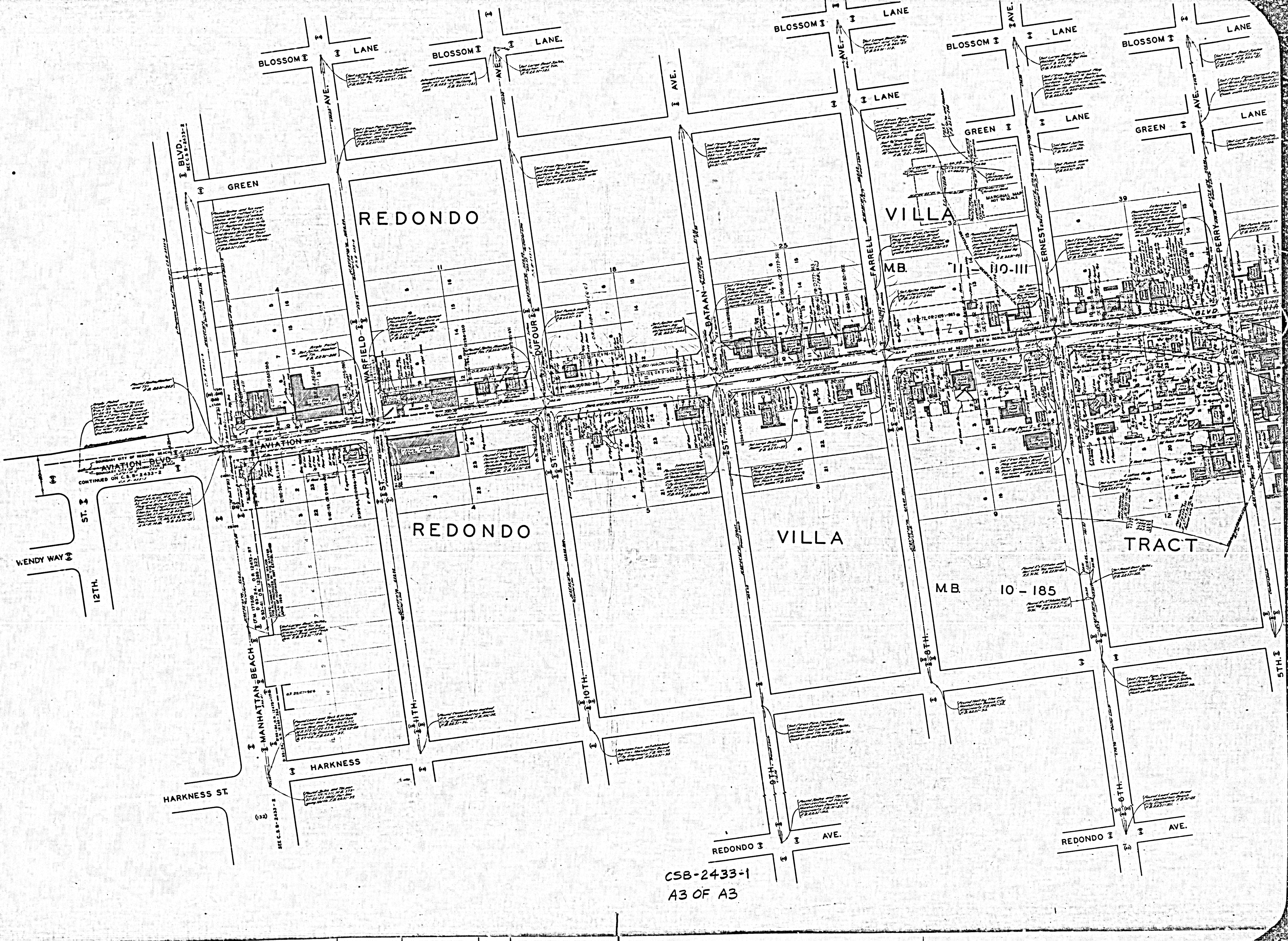

BLOSSOM
LANE
AVE.
GREEN
BLVD.
REDONDO
VILLA
TRACT
M.B.
11 - 110-111
M.B.
10 - 185
WARFIELD
DUFOUR
BATAAN
FARRELL
ERNEST
PERRY
FLAGLER
AVIATION
AVIATION BLVD.
BOUNDARY CITY OF REDONDO BEACH
BOUNDARY CITY OF MANHATTAN BEACH
CONTINUED ON C.S.B.-2433-2
MARGINAL MAP NOT TO SCALE
ST.
12TH.
11TH.
10TH.
9TH.
8TH.
6TH.
5TH.
WENDY WAY
MANHATTAN BEACH
HARKNESS
HARKNESS ST.
REDONDO
AVE.

CSB-2433-1
A3 OF A3