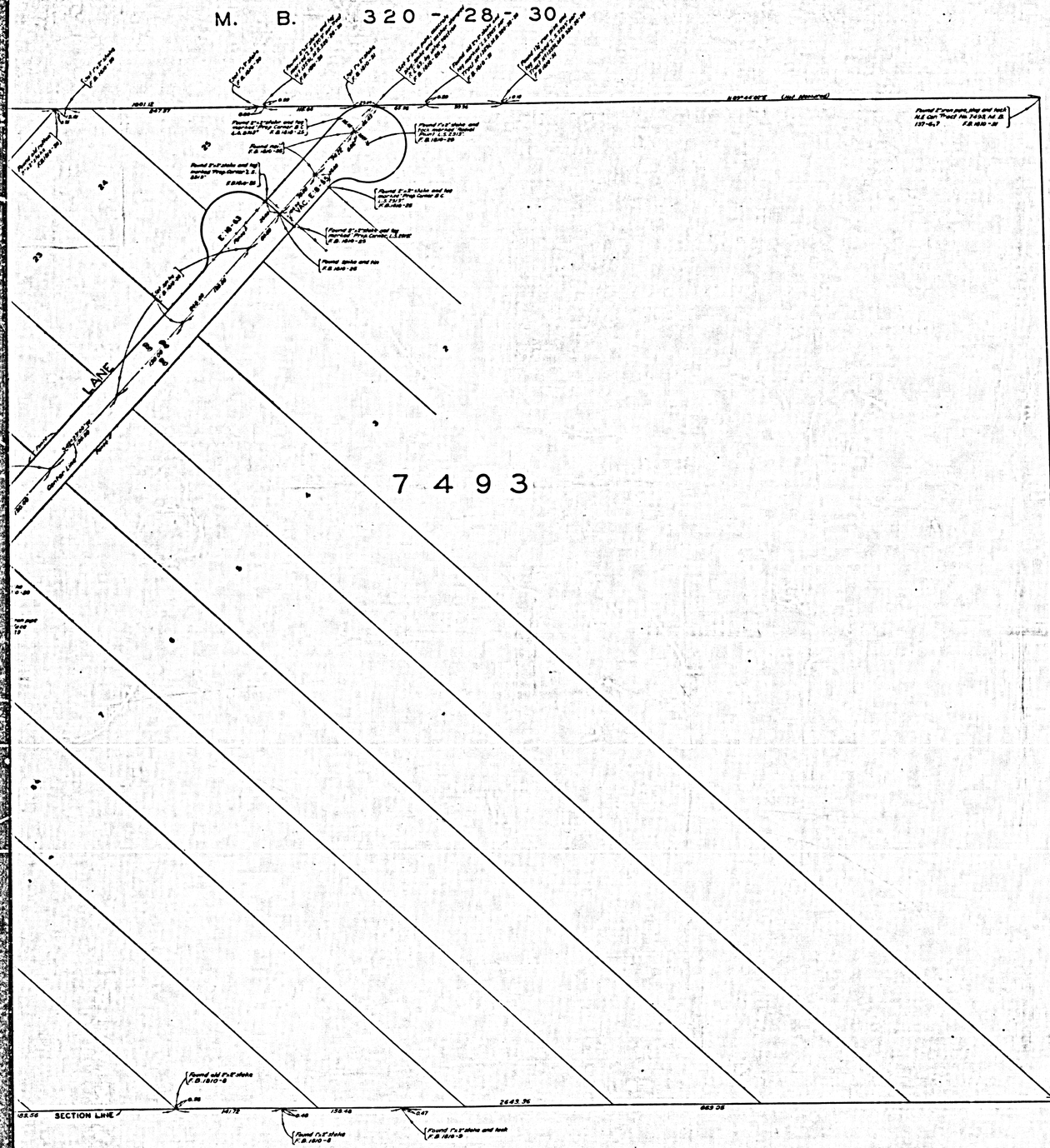
CT NO. 13591

M. B. 320 - 28 - 30



COUNTY OF LOS ANGELES

MAP OF

SCHERZINGER LANE

FROM

SIERRA HIGHWAY

TO

NORTH LINE OF TRACT 7493 - M.B. 137 - 6 & 7

COUNTY SURVEYORS MAP NO. B-2455

SCALE: 1 INCH = 50 FT.

JOB NUMBER R-934

WILLIAM J. FOX-COUNTY SURVEYOR

SURVEYED - JUNE & AUGUST, 1953

SURVEYED ON REQUEST OF THE ROAD COMMISSIONER UNDER SEC. 79, ORD. 4099 BY REQUISITION NO. 544 - S DATED MAY 18, 1953

BEARINGS ARE BASED ON THE BEARING OF SOUTH LINE OF SECTION 15, T. 4 N., R. 15 W. AS SHOWN ON C.S. 8880.

F.B. 1810 - S - 62

FIELD WORK BY F.C. HOWARD
OFFICE WORK BY R.L. GREEN
CHECKED BY K.R. MCPHERSON

I.M. N° 48 364-197

ADDITIONAL MAP ADDED NOV. 1963 - R.L. GREEN

CSB-2455
A1 OF A3

TRACT

TRACT

M. B.

NO.

LANE

HIGHWAY

ADON

MIRROR WAY

BENEDA

SIERRA

SCHERZINGER

LANE

AVE.

SCHERZINGER

SEE MARGINAL MAP

FOR PROPOSED REALIGNMENT

M. B. 137 7

SECTION LINE PER TRACT NO. 7493 M.B. 137-6, 7

SECTION LINE

SECTION CORNER
Found Thurston County Surveyor's Monument per F.B. 140-48 Corrected

C.S. 8650

C.S. 8576

C.S.B. 677

C.S. 8046-3

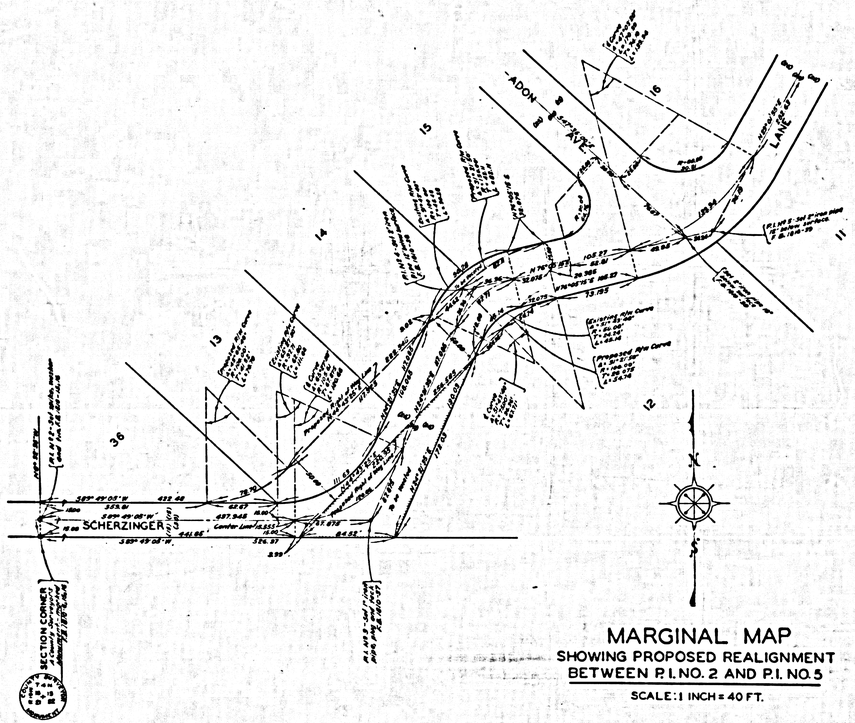
C.S.B. 678-1

C.S. 8046-4

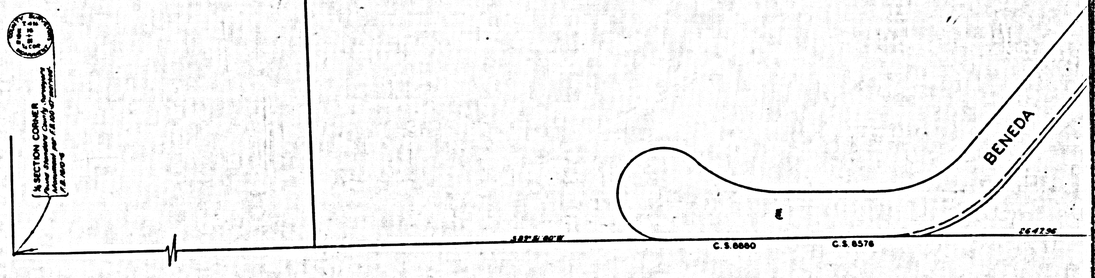
T. 4 N., R. 15 W.

SEC. 22, T. 4 N., R. 15 W.

CSB-2455
A2 OF A3



MARGINAL MAP
SHOWING PROPOSED REALIGNMENT
BETWEEN P.I. NO. 2 AND P.I. NO. 5
SCALE: 1 INCH = 40 FT.



SEC. 21, T. 4 N., R. 15 W.

CSB-2455
A3 OF A3