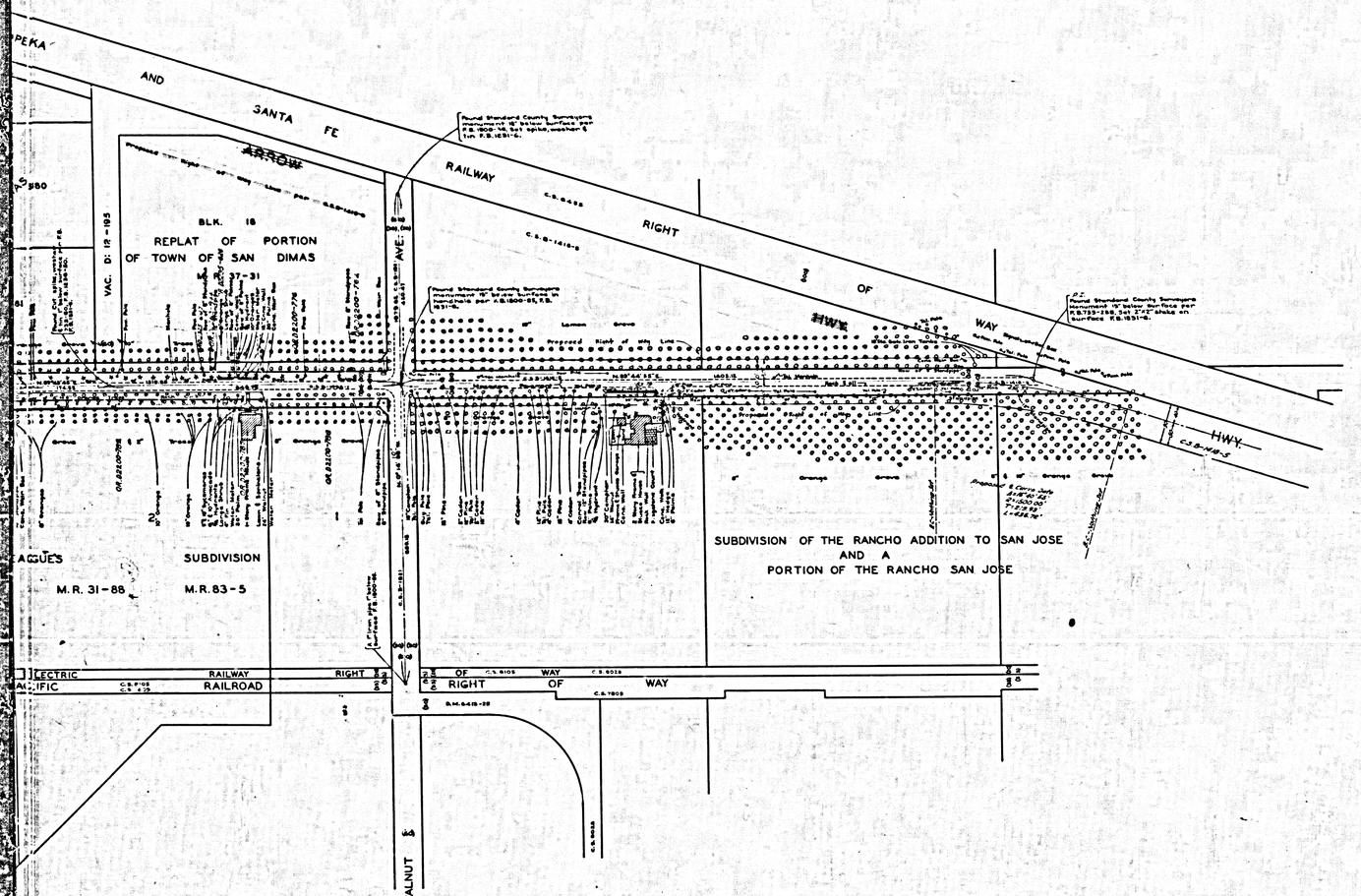



COUNTY OF LOS ANGELES
MAP OF
CIENEGA AVENUE
FROM
ARROW HIGHWAY
TO
BEN LOMOND AVENUE
COUNTY SURVEYORS MAP NO. B-2487
SHEET NO. 1 OF 2 SHEETS
SCALE: 1 INCH 100 FT.

JOB NUMBER 0074.12

WILLIAM J. FOX-COUNTY SURVEYOR
SURVEYED JULY – OCT. 1953

SURVEYED ON REQUEST OF THE REGIONAL PLANNING COMMISSION UNDER SEC. 79. ORD. 4099, BY LETTER DATED APRIL 1, 1952 AND BY BOARD ORDER DATED DEC. 11, 1951

BEARINGS ARE BASED ON THE CALIFORNIA COORDINATE SYSTEM ZONE 7, PER ACT 8351 GENERAL LAWS. SEE C.S.9423

F.B. 1831-1-116

FIELD WORK BY.....G.G. PORTER
OFFICE WORK BY...C.C. RUBENACKER
CHECKED BY.....SAM MILLER
J. AJA

INDEX 48

NOTE:
ALL CORNER CUT-OFFS TO CONFORM WITH COUNTY SUBDIVISION STANDARDS UNLESS OTHERWISE NOTED.

Revised JAN. 1955..... G.G. BAILEY
Revised JULY 1957..... G.G. BAILEY
NAMES CHANGED OCT. 1969 W.G. REYNOLDS

CS B-2487-1
A1 OF A4

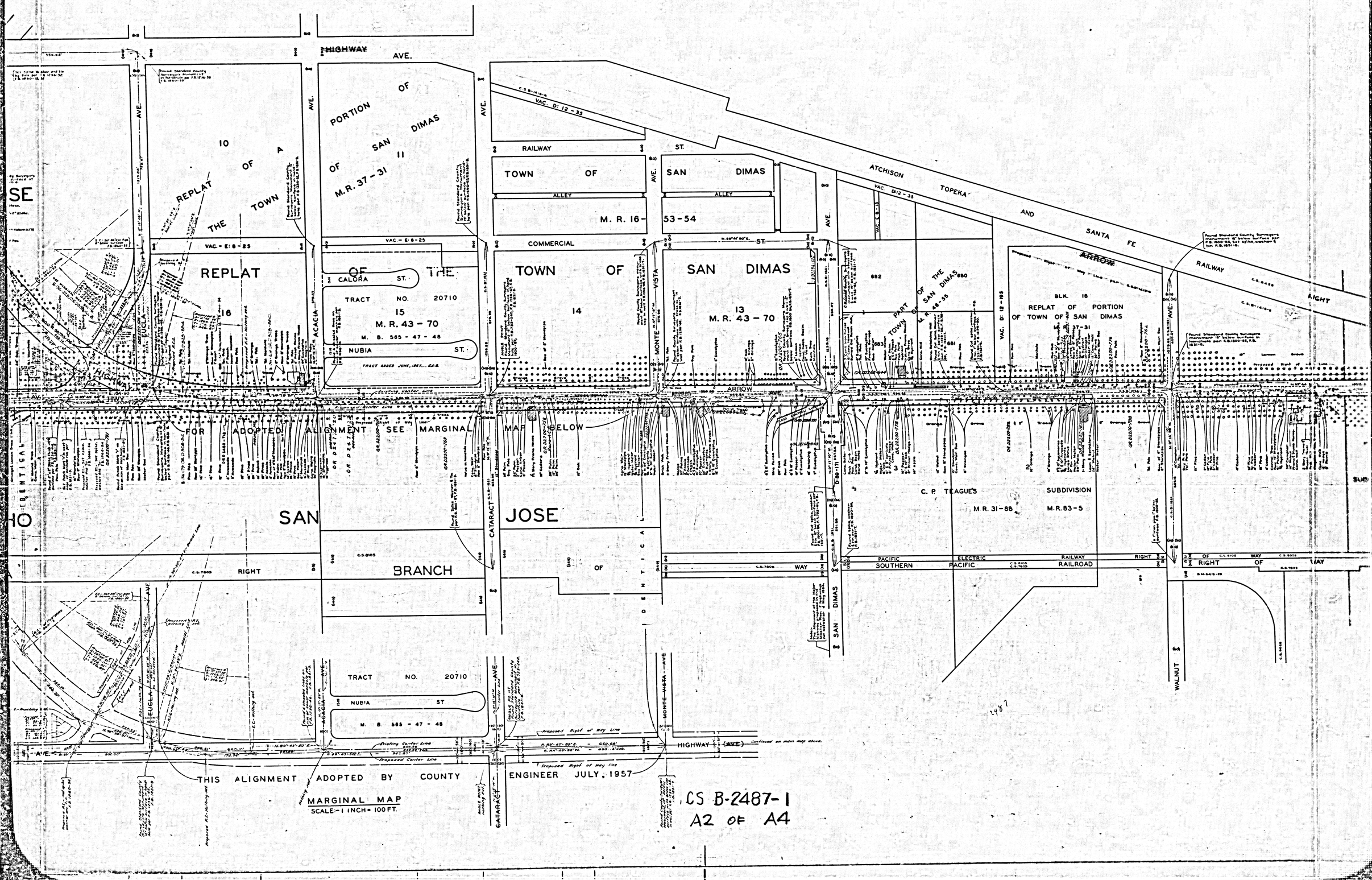

CS B-2487-1
A2 OF A4

THE RANCHO ADDITION TO SAN JOSE

AND A PORTION OF THE RANCHO SAN

PORTION OF THE REPLAT OF A PORTION OF SAN DIM

M. R. 22 — 21 — 23

M. R. 43 — 1

ORD: 3667-777

L. S. 35 — 18

HIGHWAY

BONITA ARROW

ARROW HIGHWAY

RAILWAY

PACIFIC C.S. 8105

ELECTRIC

POMONA

BRANCH

LONE HILL

AMELIA

EUCLA

ACACIA

CALORA ST.

NUBIA

TRACT NO. 15

M. R. 43 —

M. B. 568 — 67 —

REPLAT OF THE TOWN OF

VAC. — E. B. 25

BLVD.

CIENEGA AVE.

HWY

FOR ADOPTED ALIGNMENT SEE M

IDENTICAL

RIGHT

THIS ALIGNMENT ADOPTED BY C

MARGINAL MAP

SCALE — 1 INCH = 100 FT

CS B-2487-1

A3 OF A4

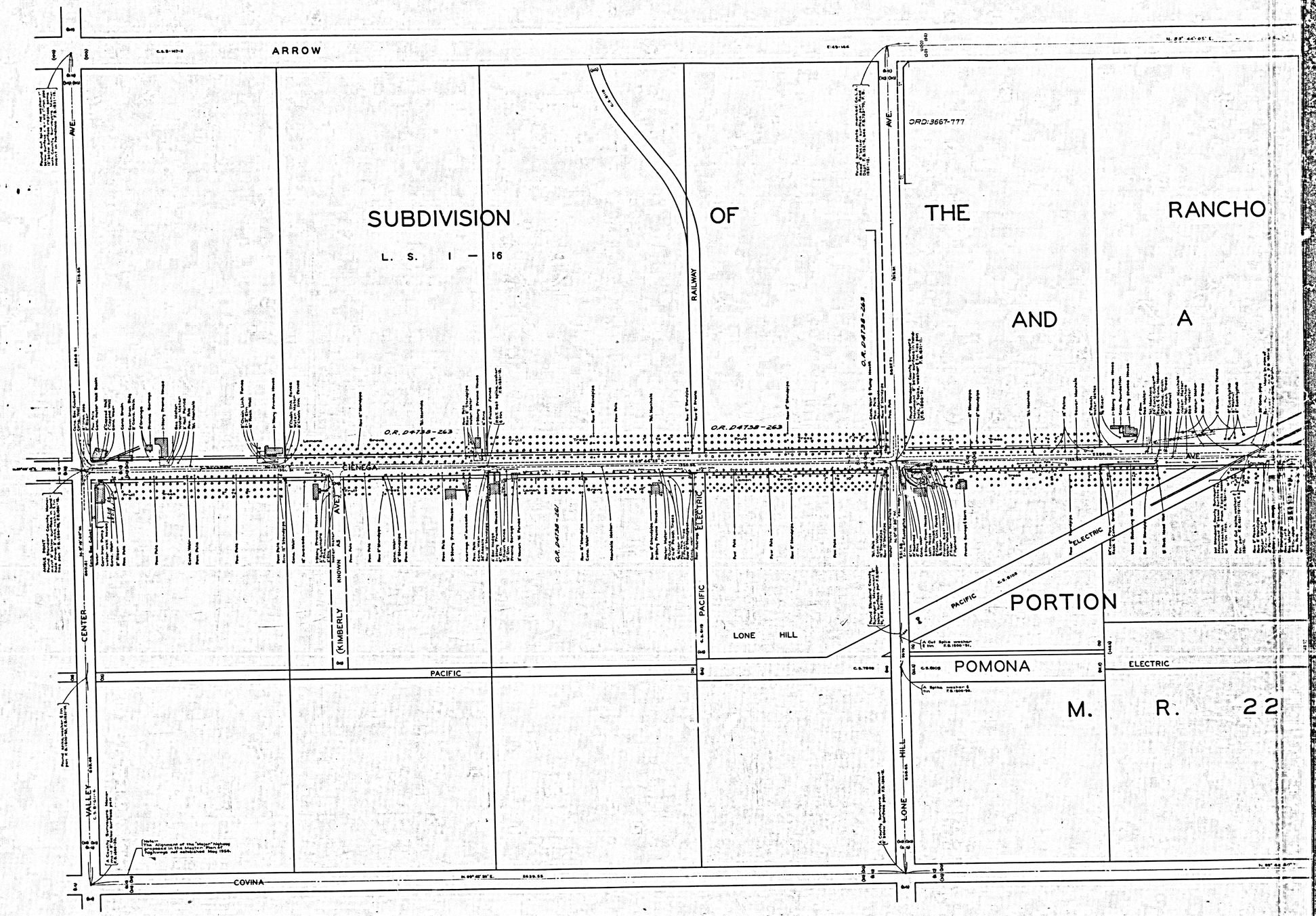

CS B-2487-1
A4 OF A4