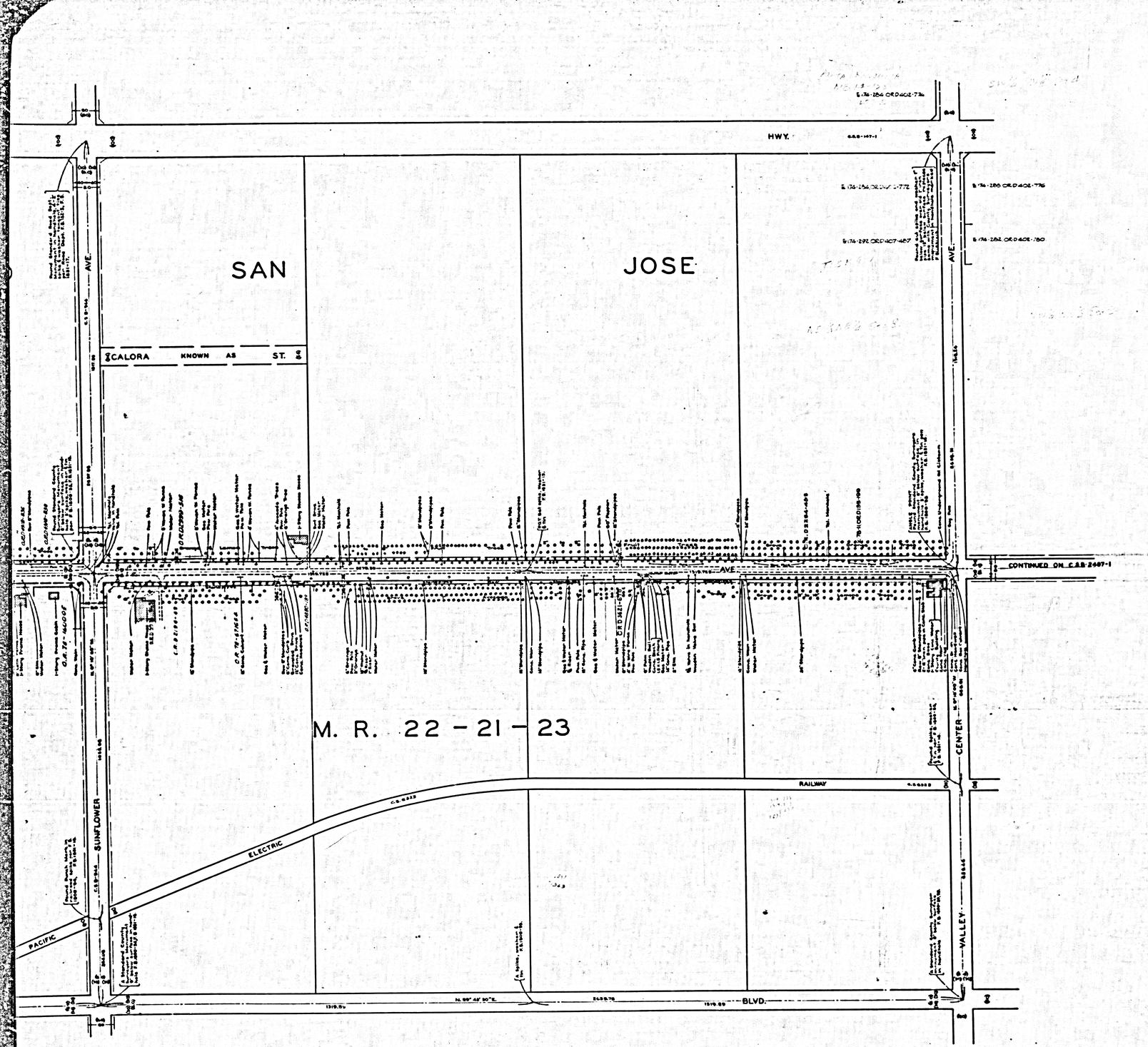

COUNTY OF LOS ANGELES
MAP OF
CIENEGA AVENUE
FROM
ARROW HIGHWAY
TO
BEN LOMOND AVENUE
COUNTY SURVEYORS MAP NO. B-2487
SHEET NO. 2 OF 2 SHEETS
SCALE: 1 INCH 100 FT.

JOB NUMBER 6074.12

WILLIAM J. FOX-COUNTY SURVEYOR
SURVEYED JULY - OCT. 1953

SURVEYED ON REQUEST OF THE REGIONAL PLANNING COMMISSION UNDER SEC. 79. ORD. 4096, BY LETTER DATED APRIL 1, 1952 AND BY BOARD ORDER DATED DEC. 11, 1951

BEARINGS ARE BASED ON THE CALIFORNIA COORDINATE SYSTEM ZONE 7 PER ACT. 8356 GENERAL LAWS. SEE C.S. 9423

F.B. 1031-1-118

FIELD WORK BY G.G. PORTER
OFFICE WORK BY C.C. RUBENACKER
CHECKED BY SAM MILLER
J. AJA

INDEX 48, 47

NOTE:
ALL CORNER CUT-OFFS TO CONFORM WITH COUNTY SUBDIVISION STANDARDS UNLESS OTHERWISE NOTED.

CSB-2487-2
A1 OF A4

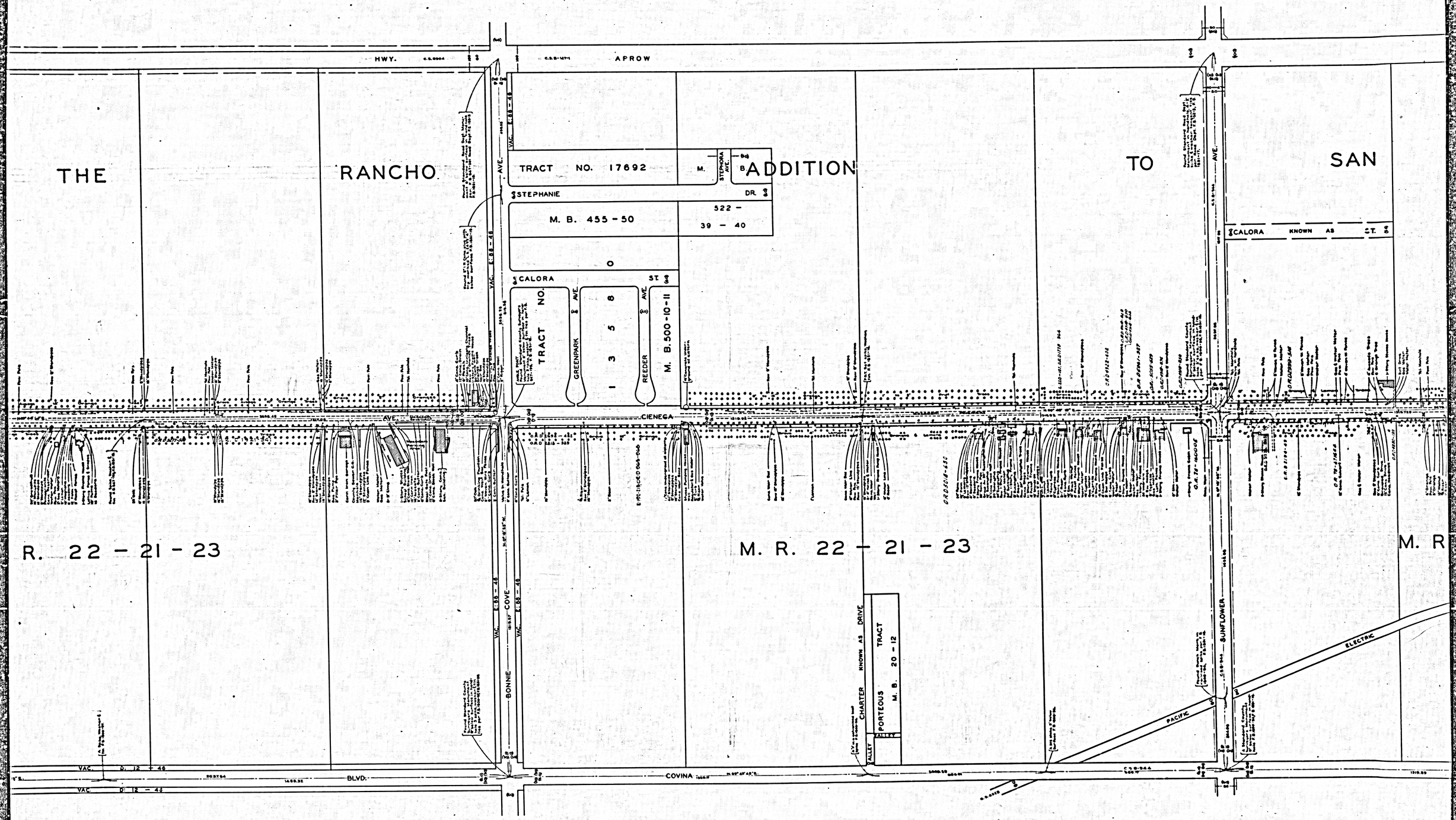

CSB-2487-2
A2 OF A4

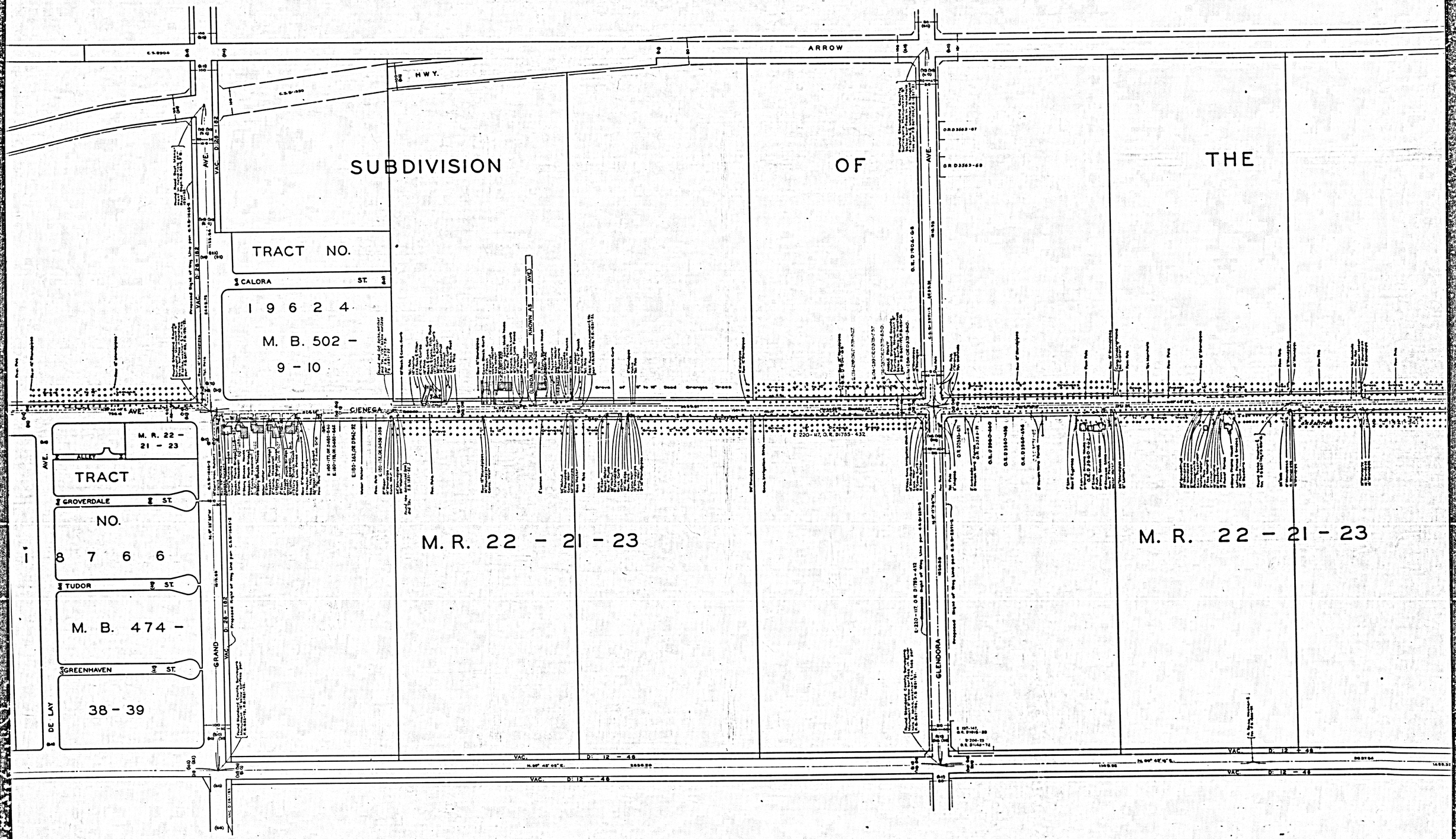

CSB-2487-2
A3 OF A4

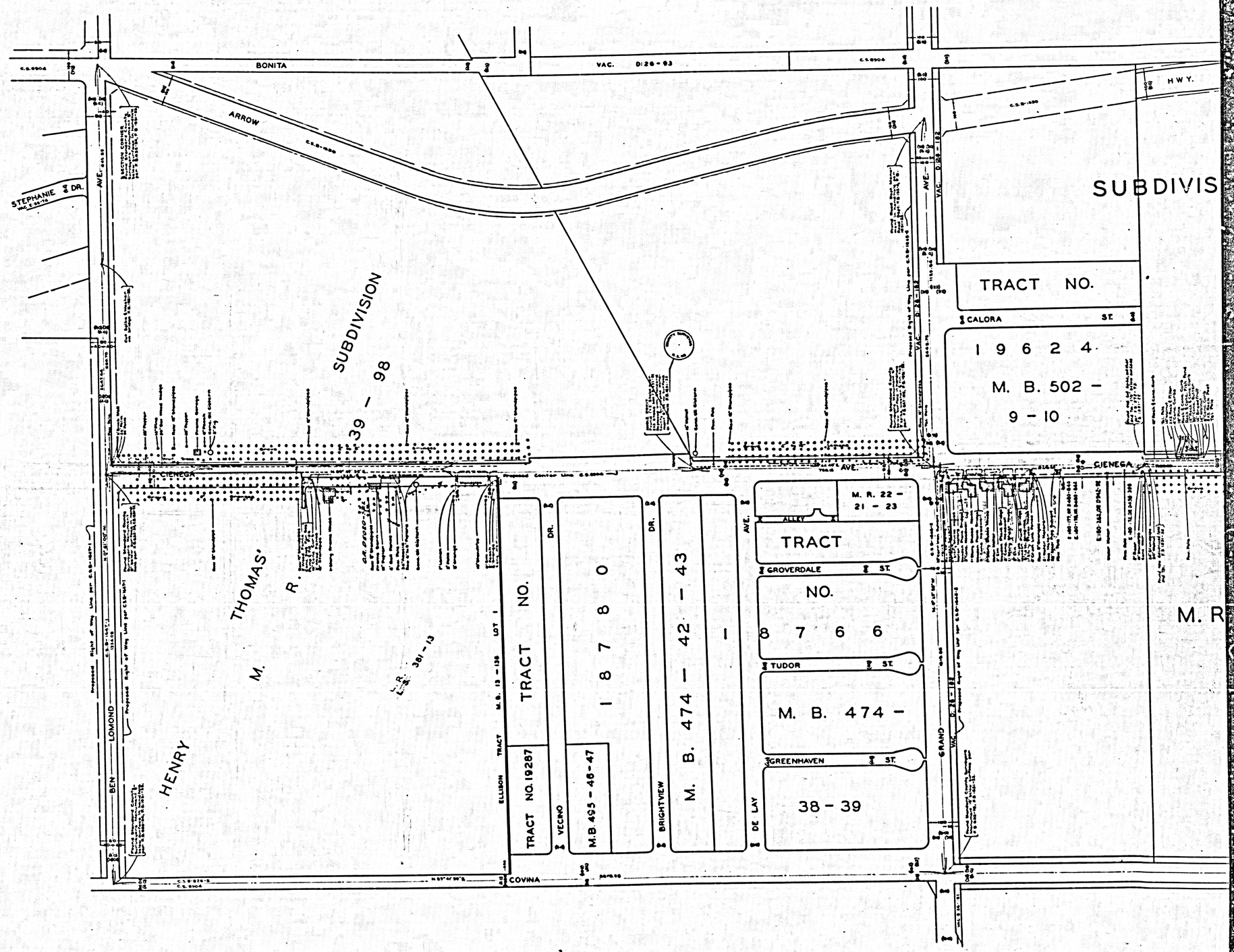

CSB-2487-2
A4 OF A4