
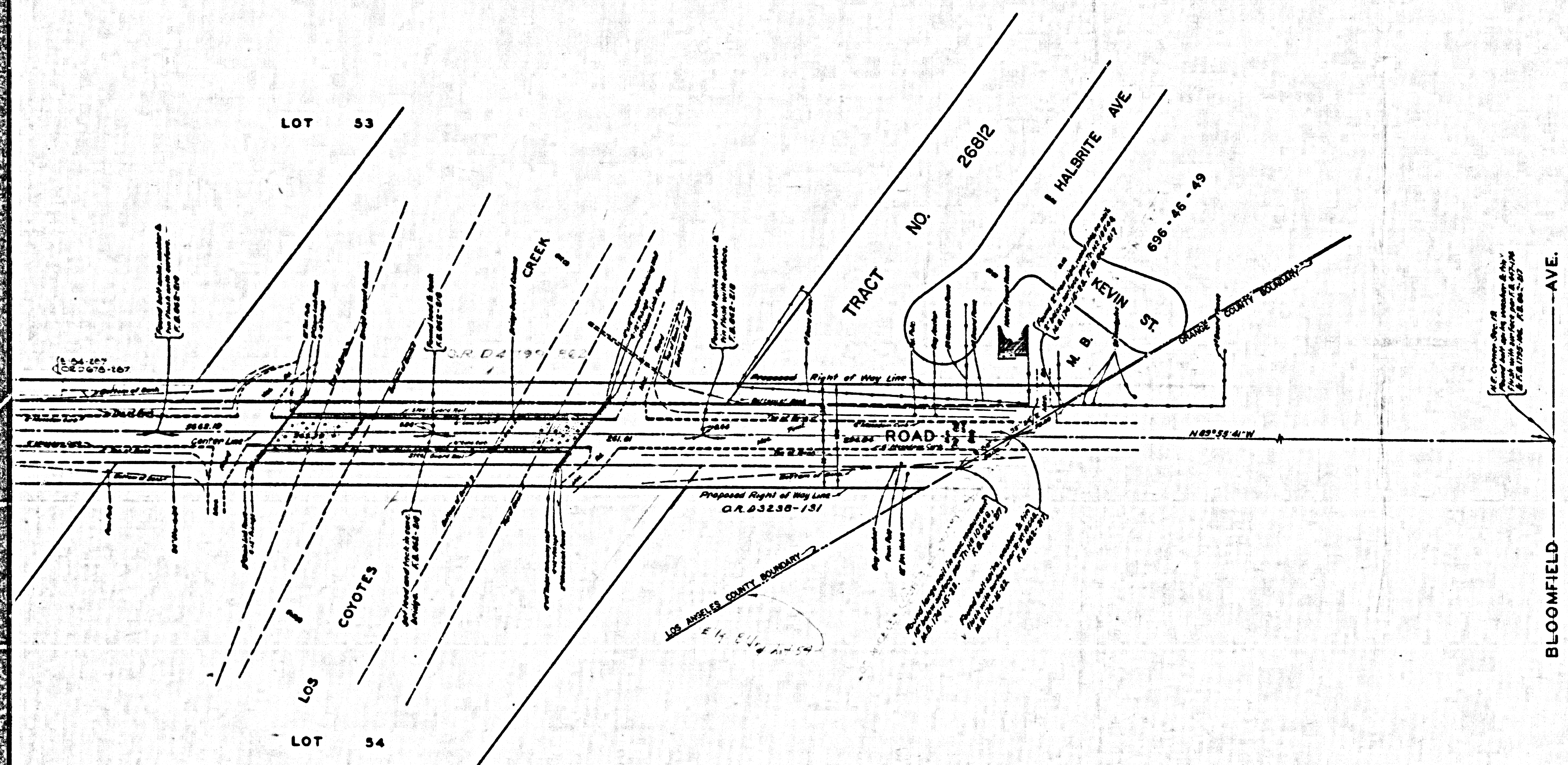


1 0 5 4 8



COUNTY OF LOS ANGELES
 MAP OF
BALL ROAD
 FROM
 ORANGE COUNTY BOUNDARY
 TO
 CITY OF LONG BEACH BOUNDARY
 COUNTY SURVEYORS MAP NO B-2563
 SCALE: 1 INCH = 50 FT.

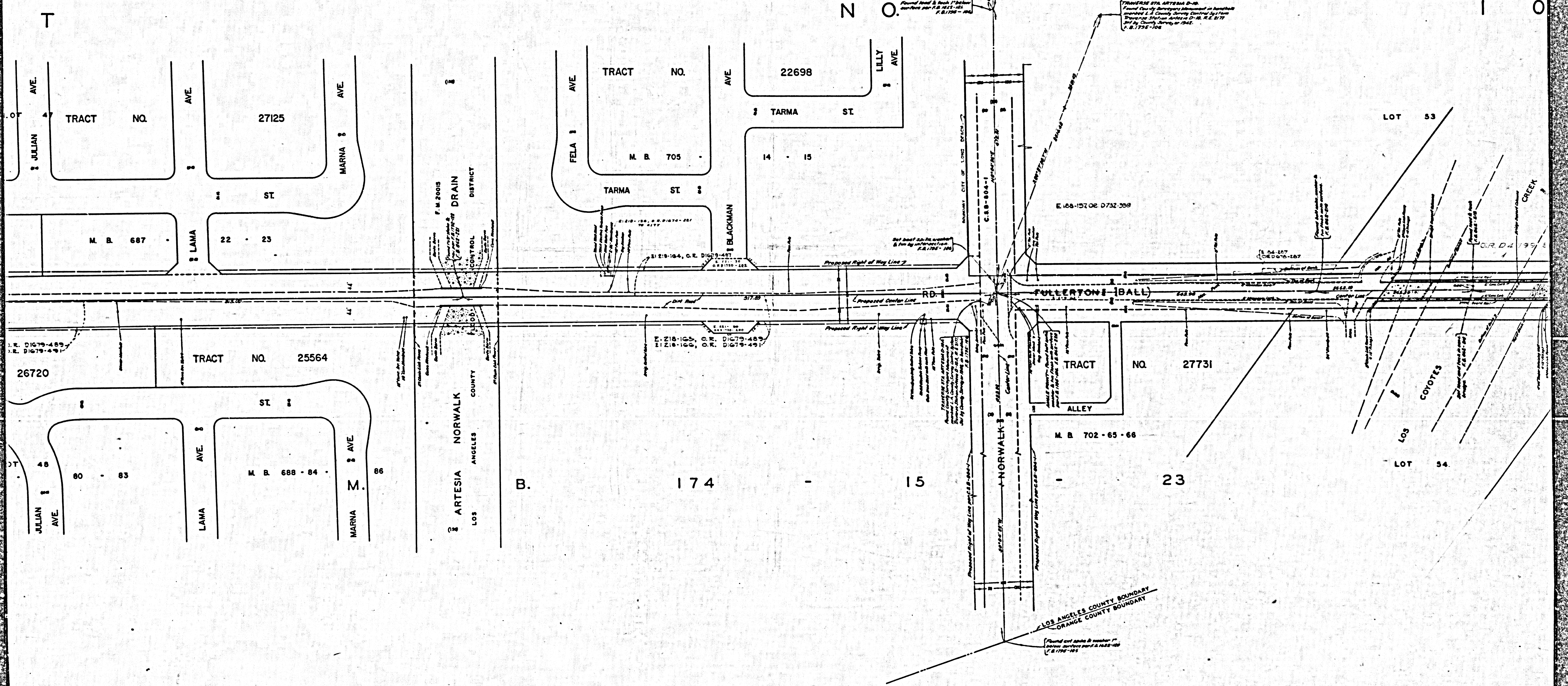
JOB NUMBER 0075.11
 JOHN A. LAMBIE - COUNTY ENGINEER
 SURVEYED - DEC. 1955
 SURVEYED ON REQUEST OF THE REGIONAL
 PLANNING COMMISSION UNDER SEC. 79
 ORD. 4099 BY LETTER DATED DEC. 1, 1955
 AND BY BOARD ORDER DATED DEC. 11, 1951
 BEARINGS ARE BASED ON THE CALIFORNIA
 COORDINATE SYSTEM ZONE 7, PER SEC. 8809
 PUBLIC RESOURCES CODE SEE C.S. 8423

F. B. 862 - 215-231
 FIELD WORK BY E. F. ENGLISH
 OFFICE WORK BY C. C. RUBENACKER
 R. L. GREEN
 CHECKED BY C. R. GOSS

J. M. 31
 Revised June 1964

CSB-2563
 A1.0FA3

City & L.A. Co. Maps
reference map of
1912-14



CSB-2563
A20FA3

Found and back of block 1' below
surface per F.S. 1622-122. Proposed
with grade marker & iron nail with
reference F.S. 1726-107

Found and back of block 1' below
surface per F.S. 1622-122. Proposed
with grade marker & iron nail with
reference F.S. 1726-107

TRANSVERSE STA. ARTESIA D-10
Found County Survey Monument in northeast
corner of L.A. County Survey District Station
DRAINAGE Station Address D-10. R.E. 5179
of Artesia Survey of 1941.
S. 1726-106

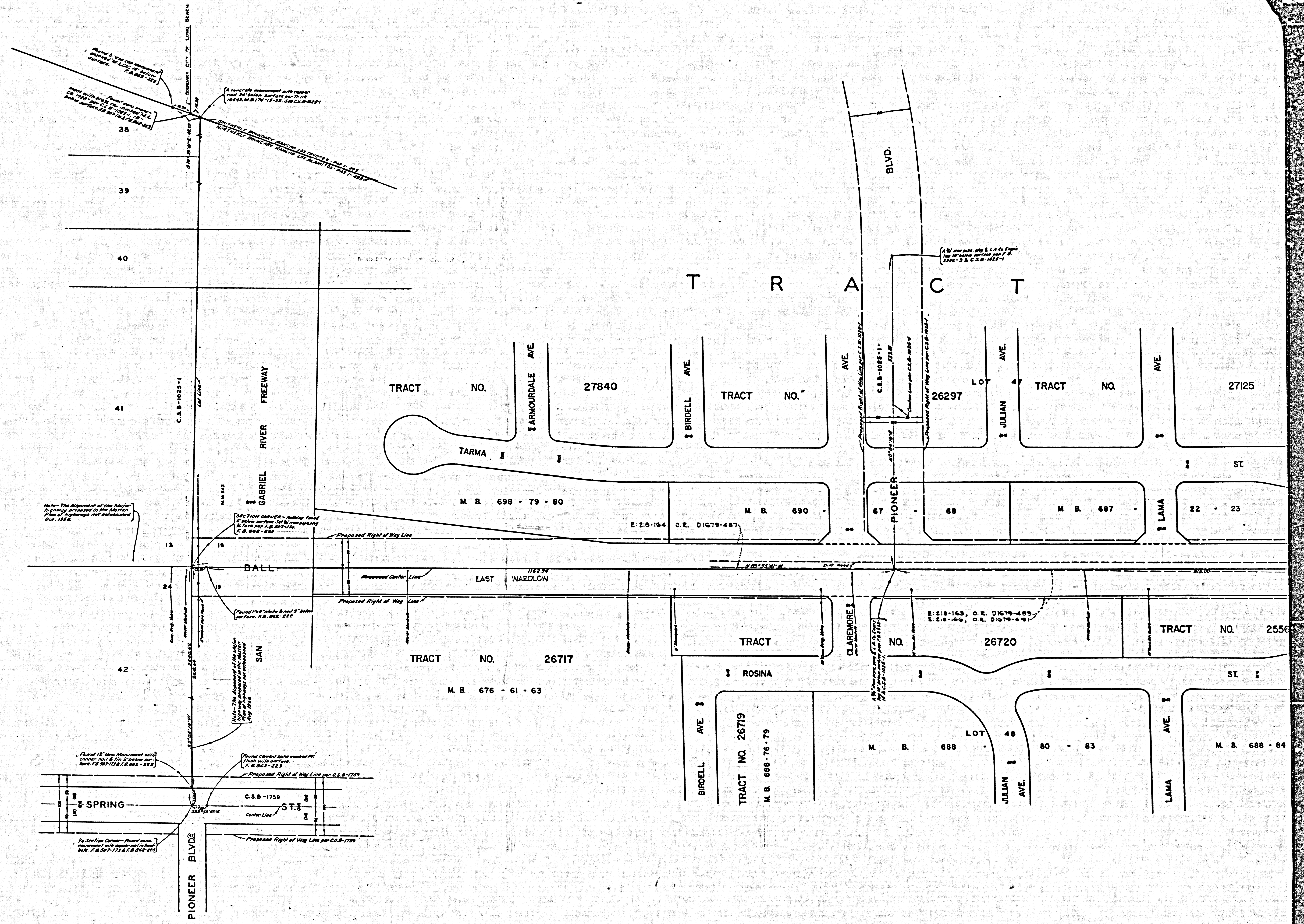

Found and back of block 1' below
surface per F.S. 1622-122. Proposed
with grade marker & iron nail with
reference F.S. 1726-107

Found and back of block 1' below
surface per F.S. 1622-122. Proposed
with grade marker & iron nail with
reference F.S. 1726-107

E. 218-165, O.R. D1679-489
E. 218-166, O.R. D1679-491

E. 218-165, O.R. D1679-489
E. 218-166, O.R. D1679-491

Found and back of block 1' below
surface per F.S. 1622-122. Proposed
with grade marker & iron nail with
reference F.S. 1726-107



CSB-2563
A30FA3