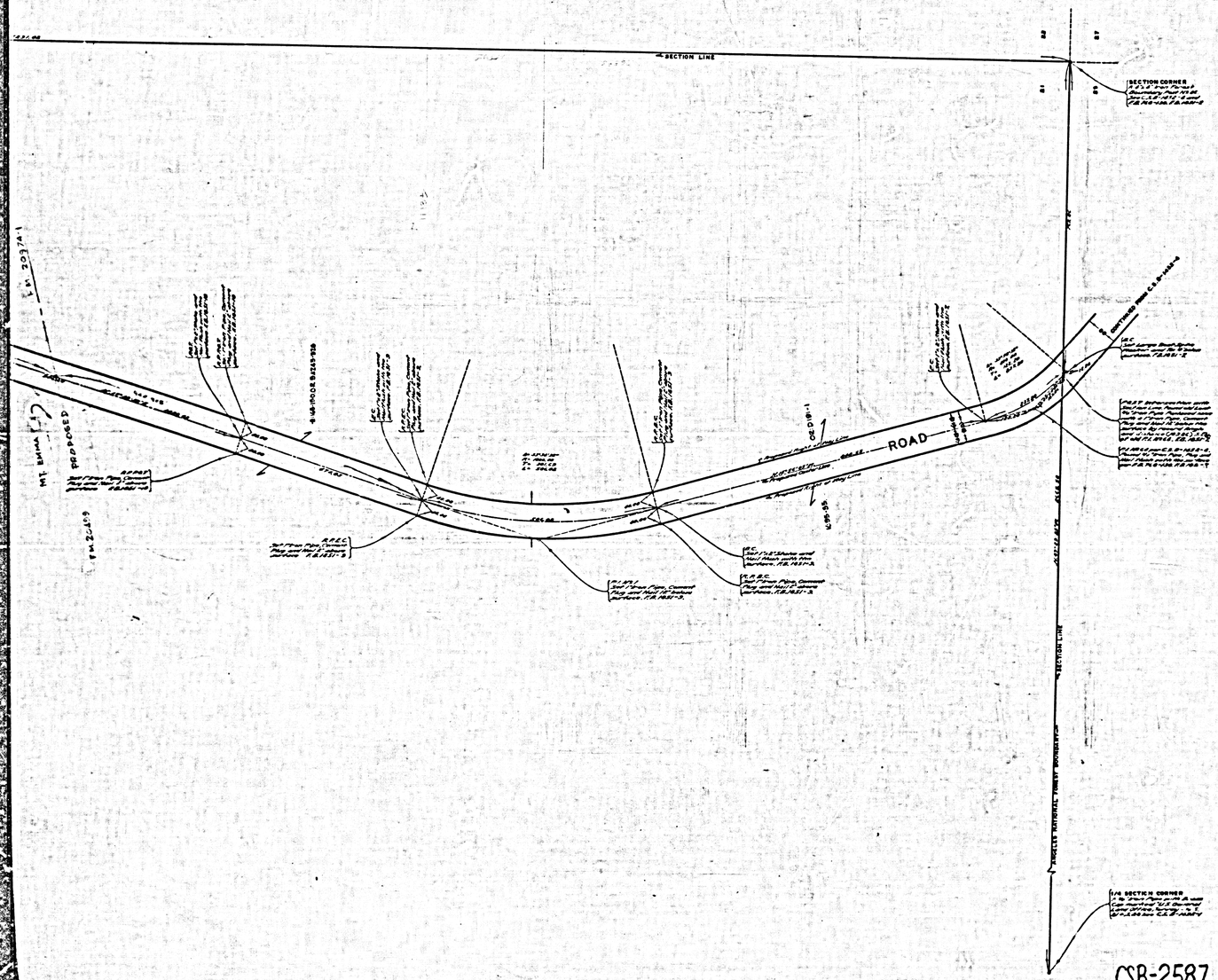

COUNTY OF LOS ANGELES

MAP OF

CHESEBORO ROAD

FROM

SOUTH LINE SECTION 21

TO

NORTH LINE SECTIONS 9 & 10

T. 5 N. - R. 11 W.

COUNTY SURVEYOR'S MAP NO. B-2587

SCALE 1" = 1 INCH = 100 FT.

JOB NUMBER 0814.32

JOHN A. LAMBIE - COUNTY ENGINEER

SURVEYED JAN. - MARCH 1956

SURVEYED ON REQUEST OF THE ROAD COMMISSIONER UNDER SEC. 7.9, ORD. 4099, BY LETTER DATED DEC. 14, 1955

BEARINGS ARE BASED ON THE BEARING OF NORTH LINE SECTION 21 - T. 5 N. - R. 11 W. PER C.S. B-1452-1

F.B. 1951 - 7 - 18
F.B. 2209 - 243-263

FIELD WORK BY..... R. L. WILLEY
OFFICE WORK BY..... L. C. WILSON
CHECKED BY..... R. R. McPHERSON

INDEX 65

Revised May, 1964 --- d.d.E.

CSB-2587
A1 OF A5

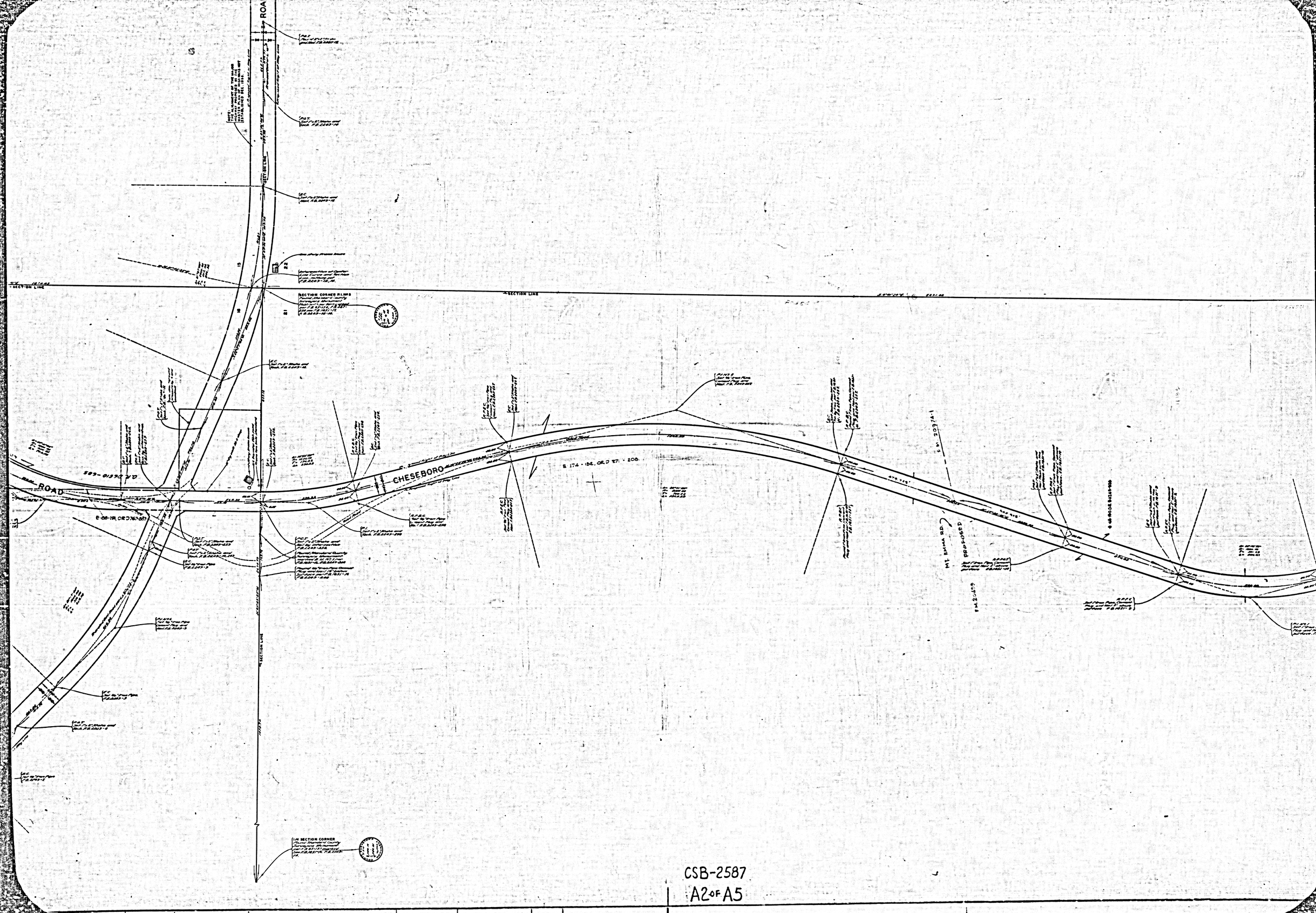

CSB-2587
A2 OF A5

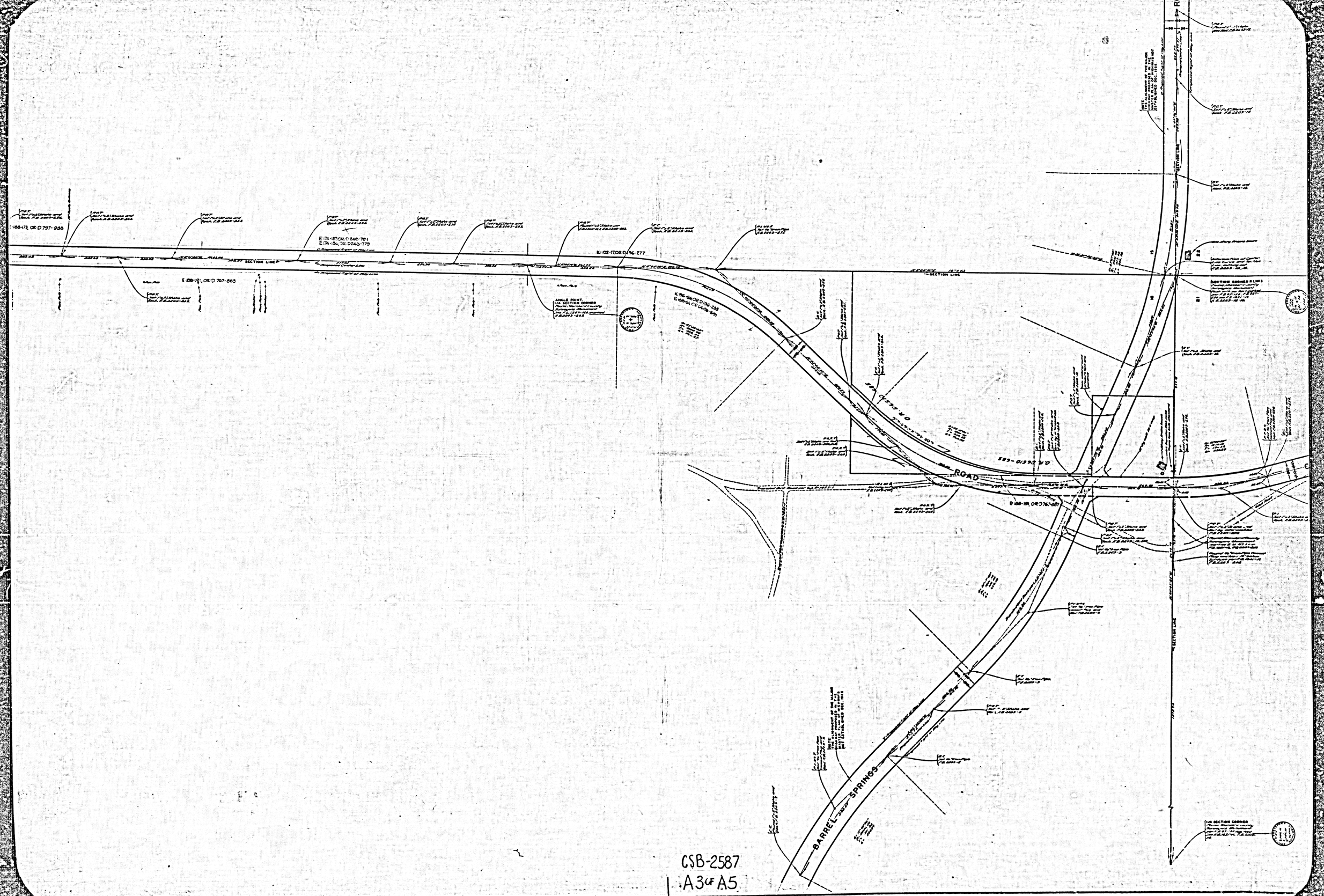

CSB-2587
A3 OF A5

(PRIVATE STREET) AVE.

T-5 S

40

PRIVATE STREET AVENUE

T-6

E.174-140 OR D 258-732

E.174-136, OR D 248-779

E.174-137, OR D 248-781

E.174-134, OR D 248-779

E.166-173, OR D 797-938

E.86-39 OR D 81-819

E.84-38 OR D 81-819

E.166-160 OR D 684-115

E.84-277 OR D 578-263

E.84-91 OR D 84-540

E.86-39 OR D 81-819

E.86-39, OR D 767-865

ANGLE POINT
1/4 SECTION CORNER

SECTION CORNER-ANGLE POINT

SECTION LINE

T-6

PRIVATE STREET AVENUE

EAST

EAST

CSB-2587
A4 OF A5

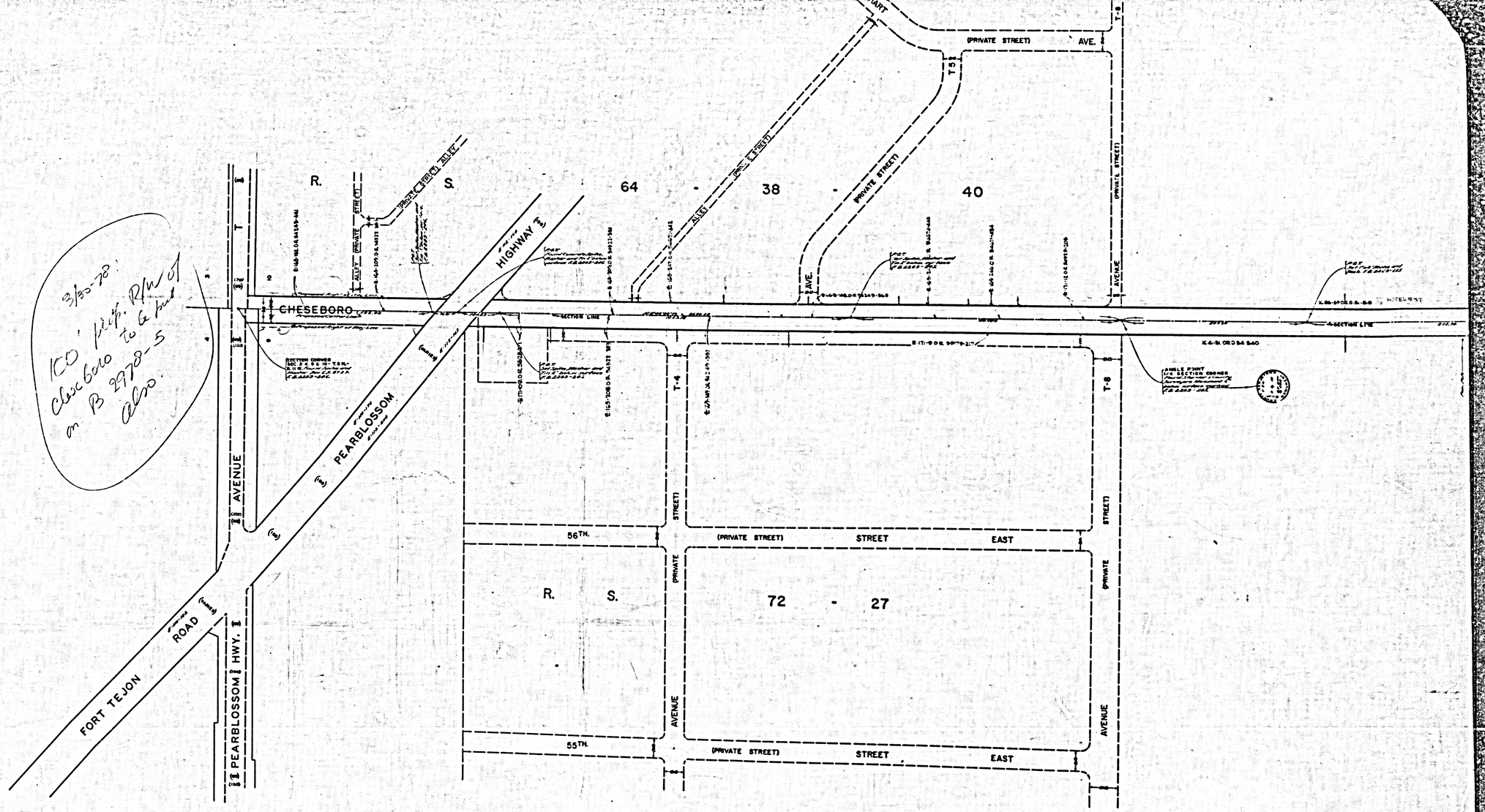

CSB-2587
A5 OF A5