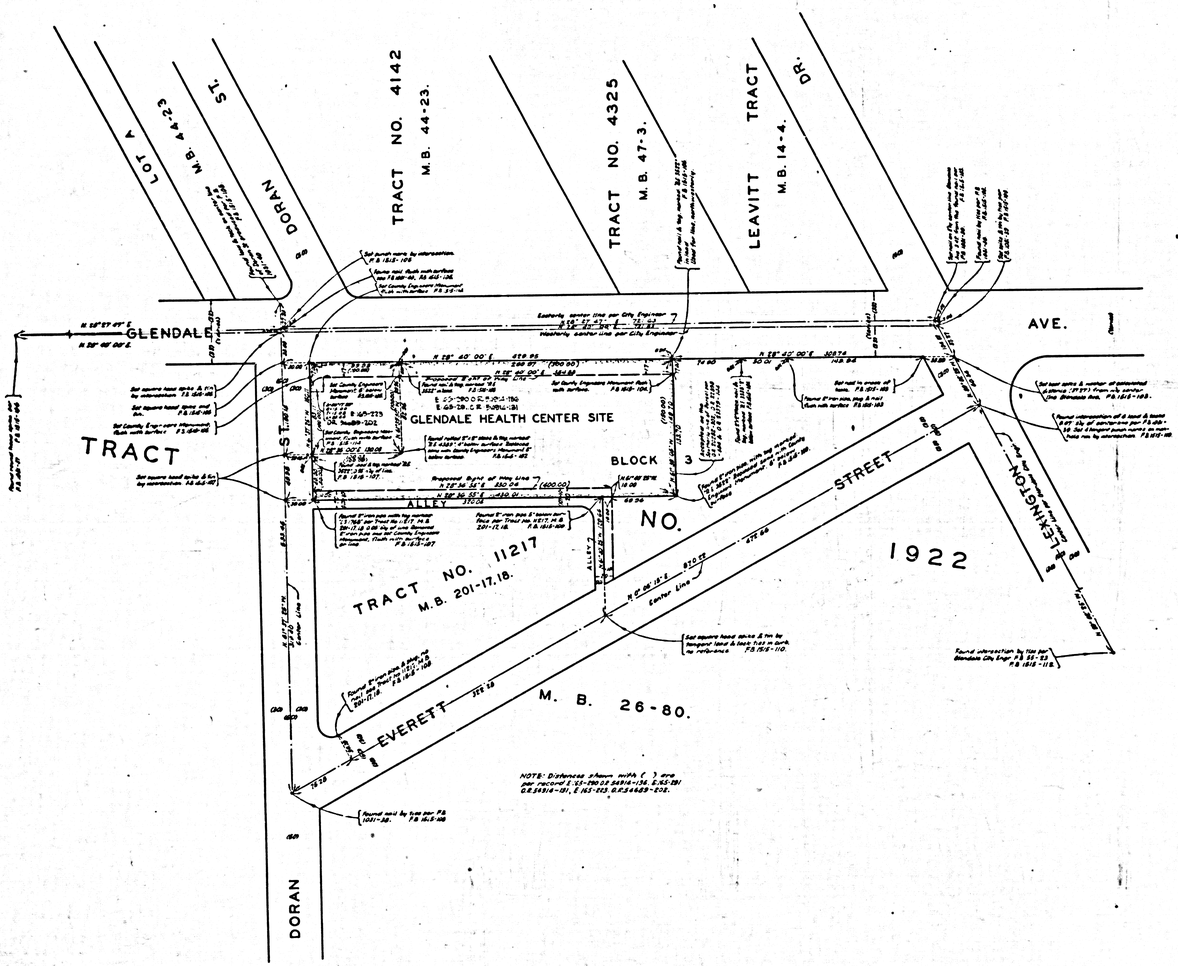


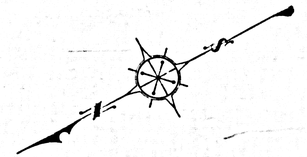

COUNTY OF LOS ANGELES
MAP OF
# GLENDALE HEALTH CENTER SITE
BEING A PORTION OF BLOCK 3
TRACT NO. 1922, M. B. 26-80.

COUNTY SURVEYORS MAP Nº B-2610.
SCALE:-1 INCH = 50 FT.

JOB NUMBER 0040.05

JOHN A. LAMBIE - COUNTY ENGINEER
SURVEYED DECEMBER 1956-FEBRUARY 1957.

SURVEYED ON REQUEST OF THE COUNTY ENGINEER UNDER SEC. 79, ORD. 4099 BY LETTER DATED OCTOBER 26, 1956

BEARINGS ARE BASED ON THE BEARING OF GLENDALE AVE. AS SHOWN ON C.S. 7106

F. B. 1515-101-102.

FIELD WORK BY.....H. E. GRANQUIST
OFFICE WORK BY.....T. M. ICHIEN
CHECKED BY.....S. H. MILLER

INDEX 41

ALL COUNTY ENGINEERS MONUMENTS ARE 3" IRON PIPES, SET IN CONCRETE, WITH BRASS CAPS STAMPED

Revised March 1958 T.H. Burns

CSB-2610
A1 OF A2

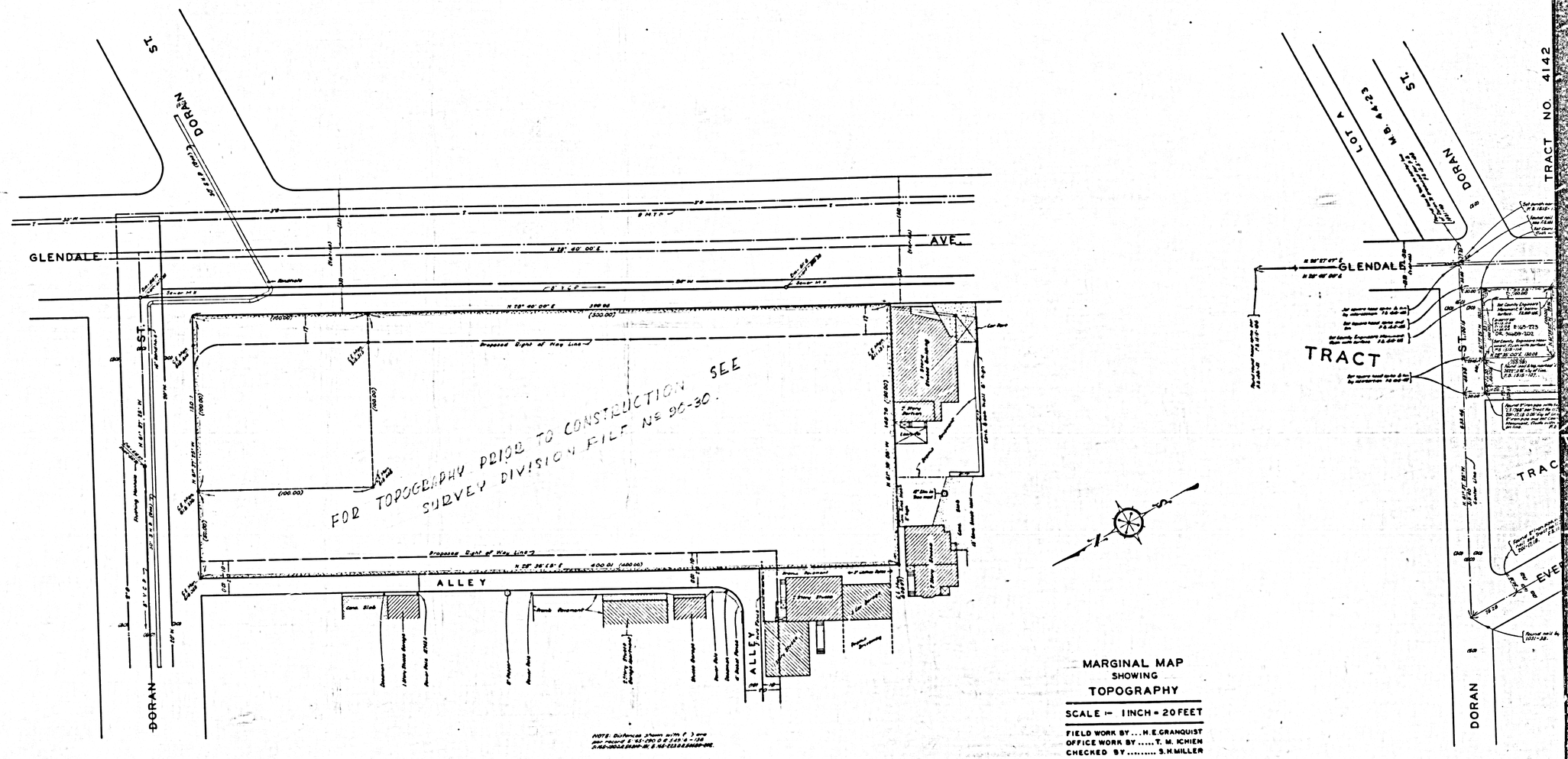


MARGINAL MAP
SHOWING
TOPOGRAPHY

SCALE :- 1 INCH = 20 FEET

FIELD WORK BY ... H. E. GRANQUIST
OFFICE WORK BY ..... T. M. ICHIEN
CHECKED BY ..... S. H. MILLER

F.B. 1515-101-162.

DATUM - MEAN SEA LEVEL

ELEVATIONS SHOWN HEREON ARE BASED ON THE CITY OF GLENDALE ELEV. OF B.M. AT GLENDALE BLVD. AND HARVARD BLVD AS SHOWN IN GLENDALE CITY ENGINEER L.B. 190-22

INDEX 41

CSB-2610
A2 OF A2