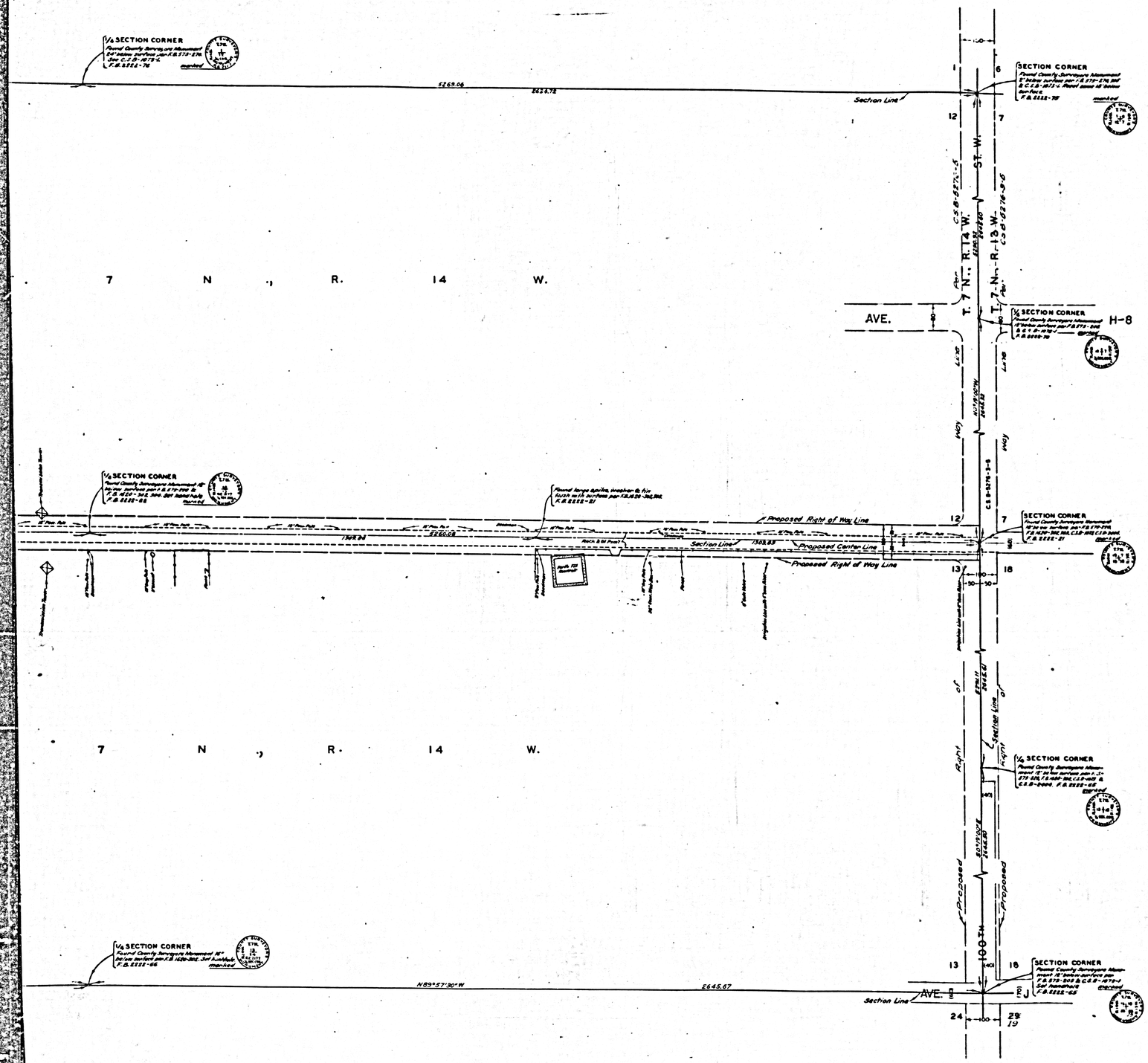

AVENUE I
FROM
100TH STREET WEST
TO
120TH STREET WEST

COUNTY SURVEYORS MAP Nº B-2629
SCALE:-1 INCH = 100 FT.

JOB NUMBER 0075.07

JOHN A. LAMBIE - COUNTY ENGINEER
SURVEYED 1958

SURVEYED IN REQUEST OF THE REGIONAL PLANNING COMMISSION UNDER SEC. 79 ORD. 4099 BY LETTER DATED OCT. 29, 1955 AND BY BOARD ORDER DATED DEC. 11, 1951.

BEARINGS ARE BASED ON THE BEARINGS AS SHOWN ON C.S.B-1073-1

F.B. 2222 - B - 190

FIELD WORK BY J.C. PIERCE
OFFICE WORK BY R.L. GREEN
CHECKED BY J. GALLI

L.M. 72

Proposed Right of Way Lines along 100th St. and 110th St. N. added 8-10-77

CSB-2629
A1 OF A3

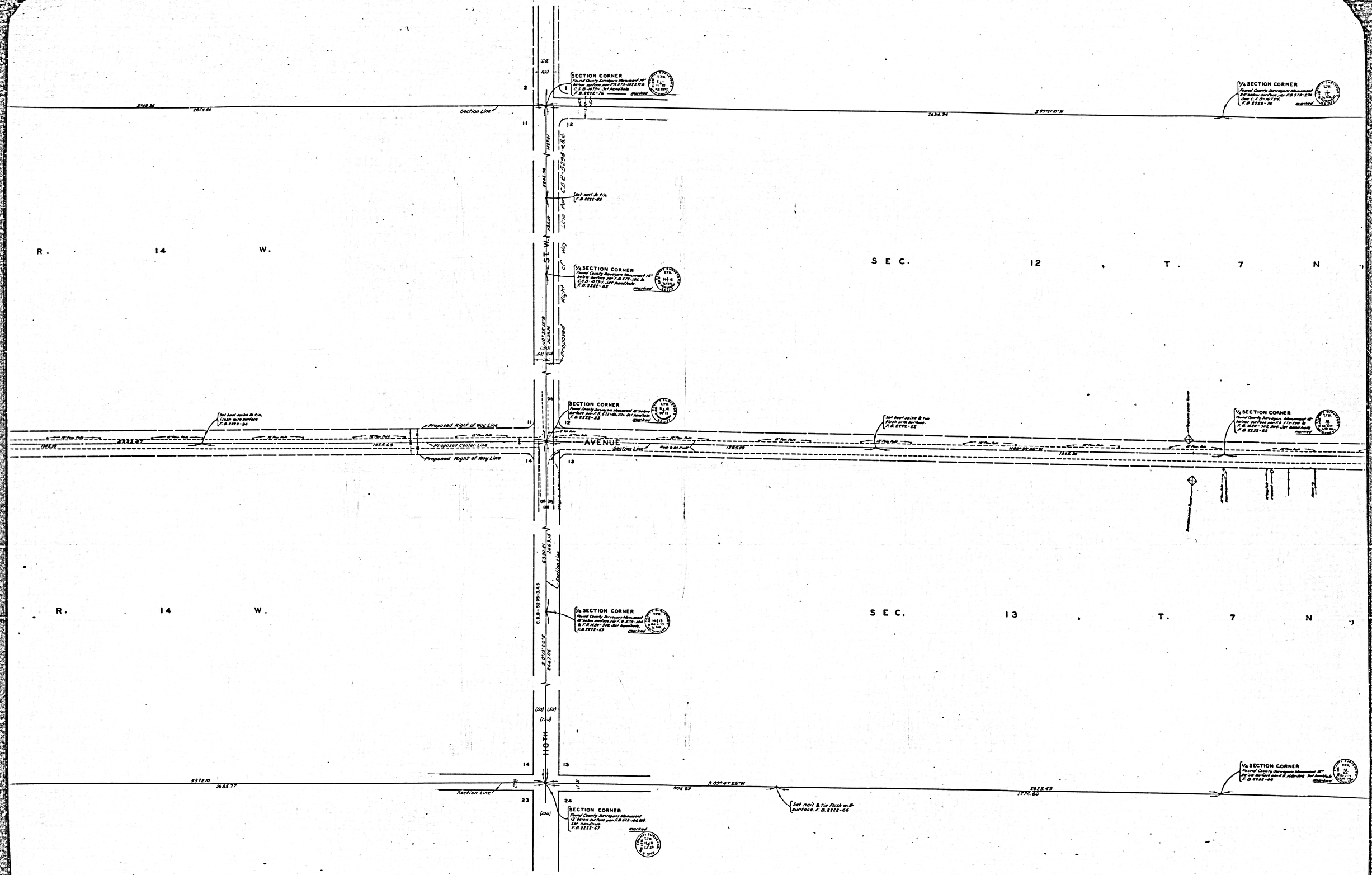

CSB-2629
A2 OF A3

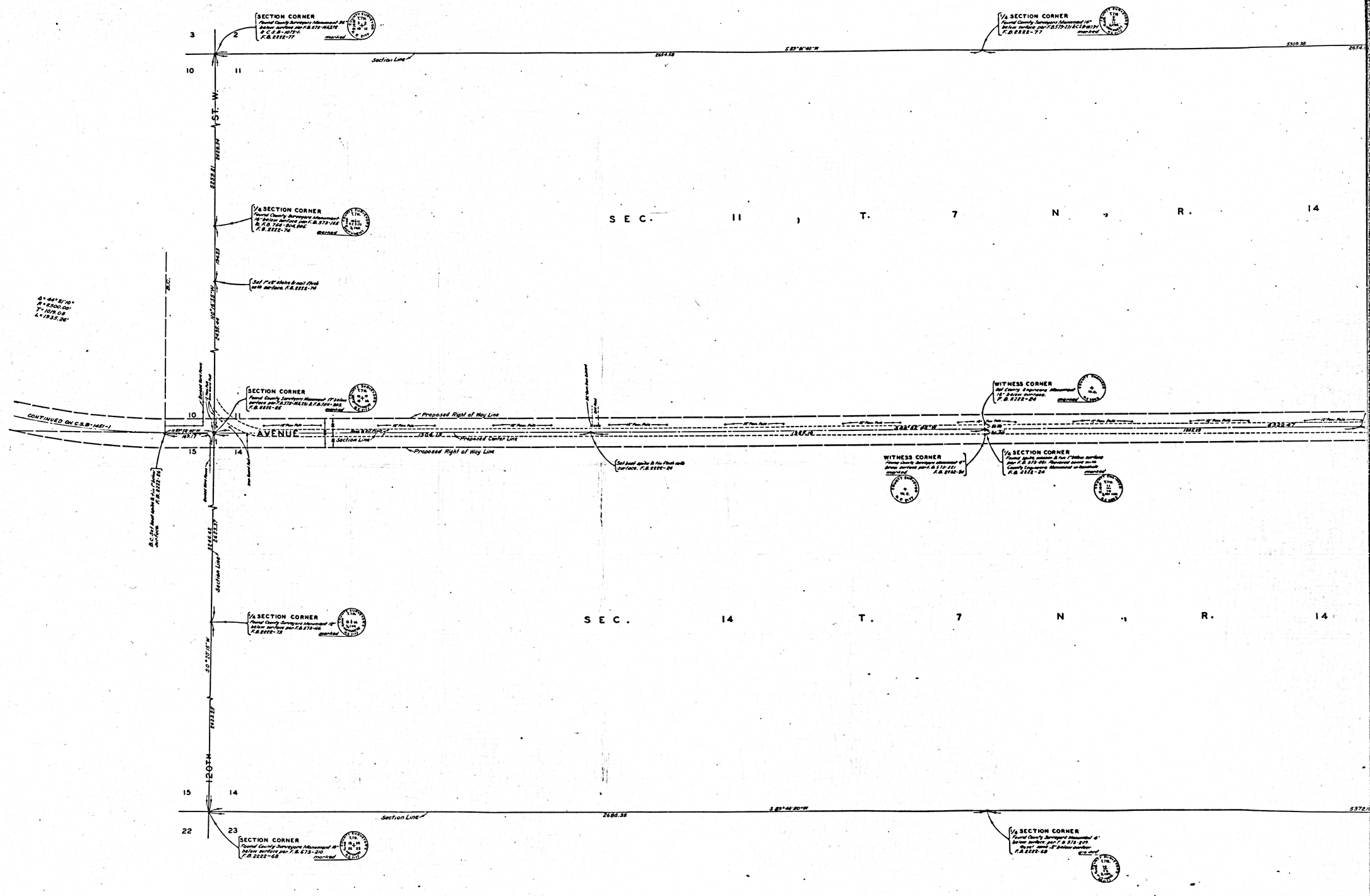

CSB-2629
A3 OF A3