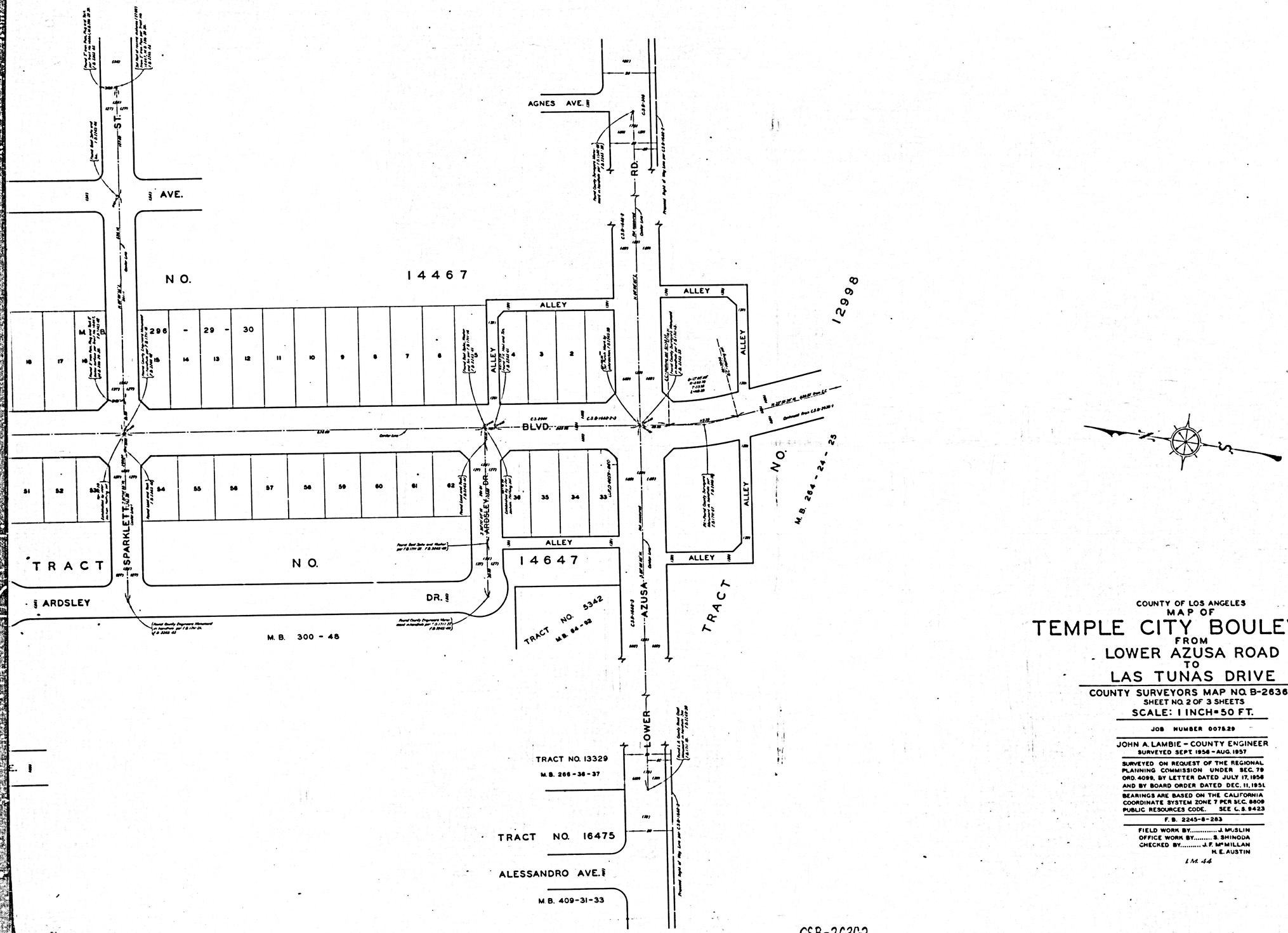

COUNTY OF LOS ANGELES
MAP OF
TEMPLE CITY BOULEVARD
FROM
LOWER AZUSA ROAD
TO
LAS TUNAS DRIVE

COUNTY SURVEYORS MAP NO. B-2636
SHEET NO. 2 OF 3 SHEETS
SCALE: 1 INCH = 50 FT.

JOB NUMBER 0075.29

JOHN A. LAMBIE - COUNTY ENGINEER
SURVEYED SEPT. 1956 - AUG. 1957

SURVEYED ON REQUEST OF THE REGIONAL PLANNING COMMISSION UNDER SEC. 79 ORD. 4099, BY LETTER DATED JULY 17, 1956 AND BY BOARD ORDER DATED DEC. 11, 1951

BEARINGS ARE BASED ON THE CALIFORNIA COORDINATE SYSTEM ZONE 7 PER SEC. 8809 PUBLIC RESOURCES CODE. SEE C.S. 9423

F. B. 2245-8-283

FIELD WORK BY..... J. MUSLIN
OFFICE WORK BY..... S. SHINODA
CHECKED BY..... J. F. McMILLAN
H. E. AUSTIN

I.M. 44

CSB-26362
A1 OF A4

ST.
KAUFFMAN AVE.
GOLDEN WEST AVE.
BARELA AVE.
15683
DR.
NO.
BARELA AVE.
17780
NO.
CAMELLIA
TRACT
M.B. 435-8-9
TRACT
M.B. 340-42-43
TRACT
NO.
14
ACT NO. 15531
2 3 4 5 6
M.B. 335-36
57 ACRES
58
BLACKLEY
108 107 106 105 104 103 102 101 100 99 98 97 96 95 94
26 25 24 23 22 21 20 19 18 17 16 15 14 13 12 11 10 9 8 7
M.B. 296 - 29 - 30
TEMPLE CITY
VIEW
M.B. 12-150
MISSION
TRACT NO. 5342
M.B. 64-92
TRACT
NO.
19316
M.B. 497-36-37
PENTLAND ST.
KENNERLY ST.
14572
TRACT NO. 17712
M.B. 488-5
TRACT NO. 17190
M.B. 408-29
BLACKLEY
NO.
M.B. 327-25-28
TRACT
NO.
M.B. 274-15-16
13620
LA ROSA
13329
TRACT
NO.
M.B. 266-38-37
TRACT
SPARKLETT
NO.
ARDSLEY
M.B. 300-48
DOVERLY AVE.
CLOVERLY AVE.
TRACT
ALESSANDRO AVE.
FIESTA AVE.
TRACT
CLOVERLY AVE.

CSB-2636-2
A2 OF A4

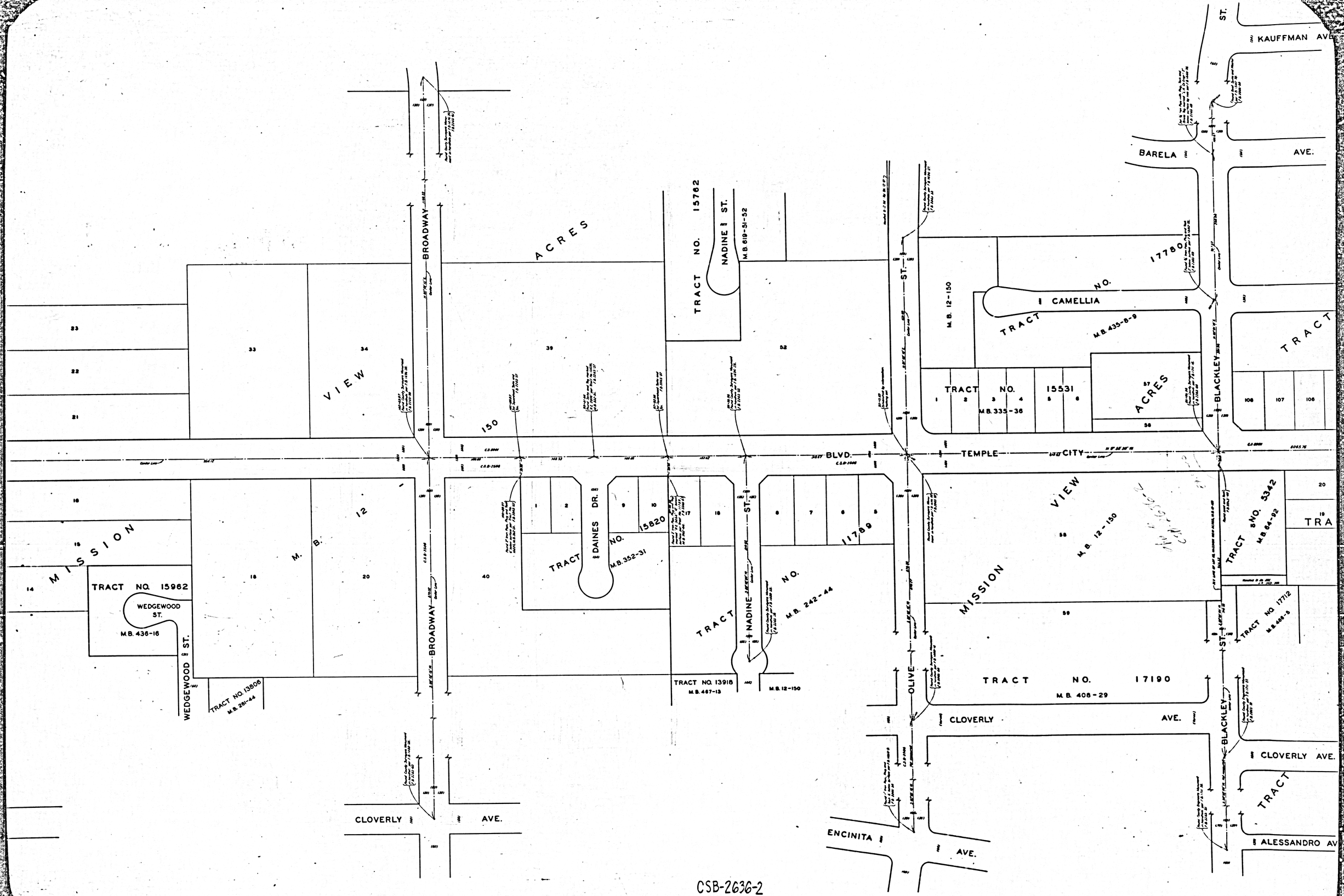

CSB-2636-2
A3 OF A4

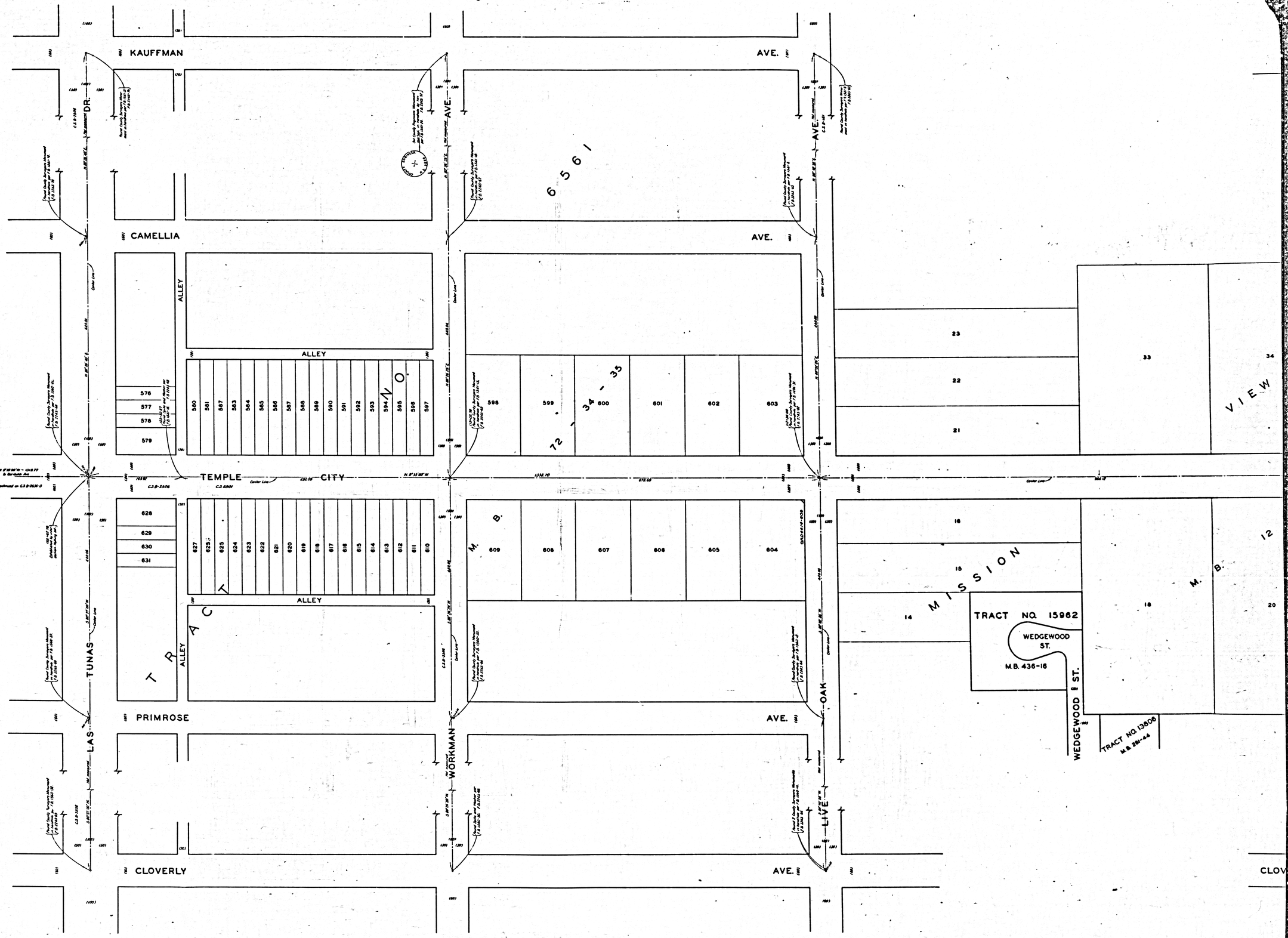

CSB-2636-2.
A4 OF A4