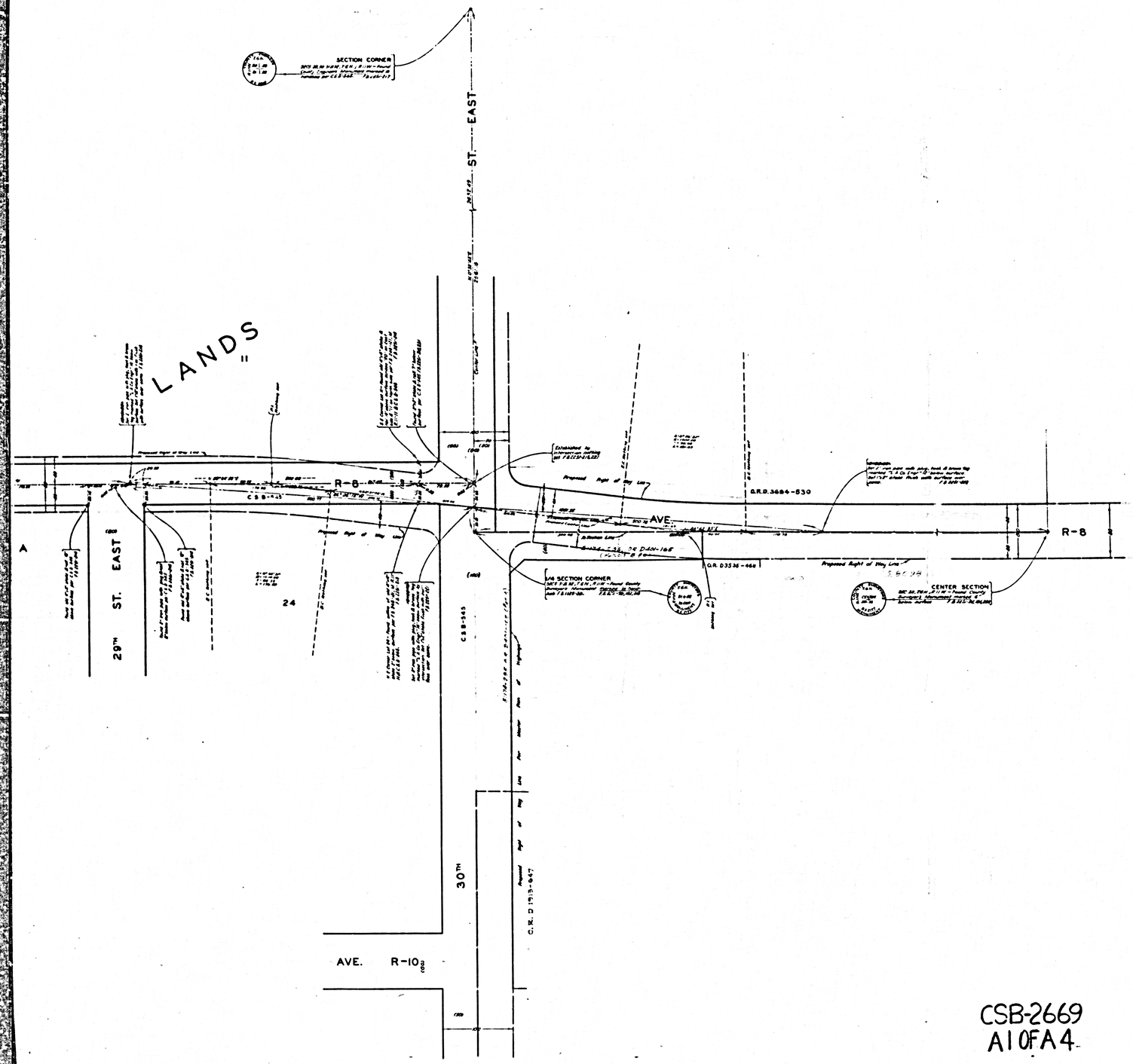

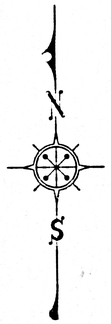

COUNTY OF LOS ANGELES
MAP OF

AVENUE R-8

FROM

TWENTIETH STREET EAST

TO

THIRTIETH STREET EAST

COUNTY SURVEYORS MAP NO. B-2669
SCALE:-1 INCH = 50 FT.

JOB NUMBER 0075.69

JOHN A. LAMBIE - COUNTY ENGINEER
SURVEYED DEC. 1958 - FEB. 1959

SURVEYED ON REQUEST OF THE REGIONAL PLANNING COMMISSION UNDER SEC. 79 ORD. 4099. BY LETTER DATED AUG. 12 1958 AND BY BOARD ORDER DATED DEC. 11 1951

BEARINGS ARE BASED ON THE BEARING OF AVENUE R AS SHOWN ON C.S.B-1804

F.B. 2251-201-222

FIELD WORK BY.....L.C. MACK
OFFICE WORK BY.....W.D. REYNOLDS
CHECKED BY.....W. J. BRENNER

INDEX 65

CSB-2669
A1 OF A4

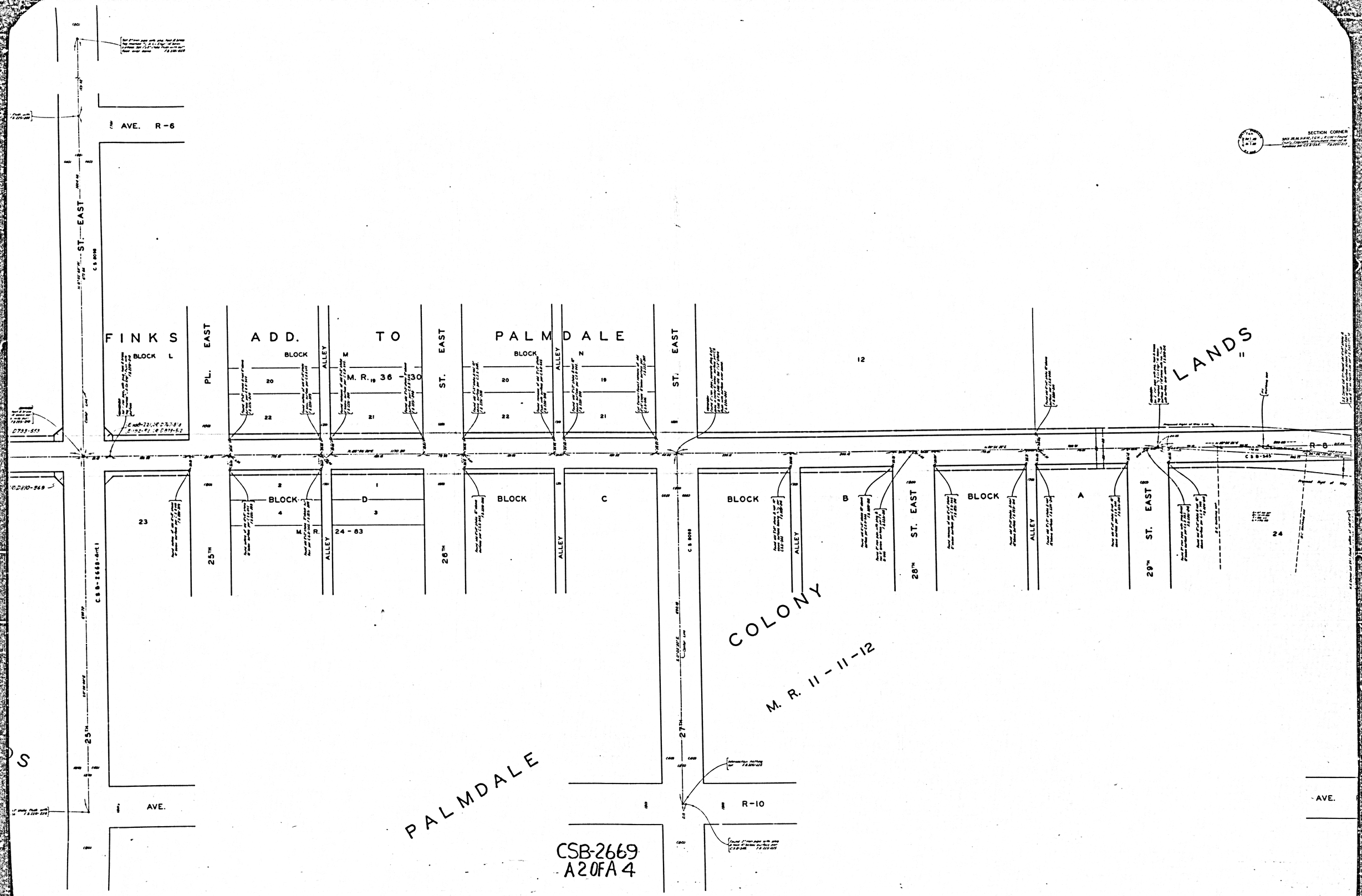
AVE. R-6
ST. EAST
FINKS
BLOCK L
PL. EAST
ADD.
BLOCK M
ALLEY
TO
M. R. 19 36 - 30
ST. EAST
PALMDALE
BLOCK N
ALLEY
ST. EAST
12
LANDS
R-8
23
25TH
BLOCK 4
2
1
D
3
M. R. 24 - 83
ALLEY
26TH
BLOCK
C
ALLEY
27TH
BLOCK
B
ALLEY
28TH
ST. EAST
BLOCK
A
ALLEY
29TH
ST. EAST
24
COLONY
M. R. 11 - 11 - 12
PALMDALE
AVE.
R-10
AVE.
CSB-2669
A 2 OF A 4

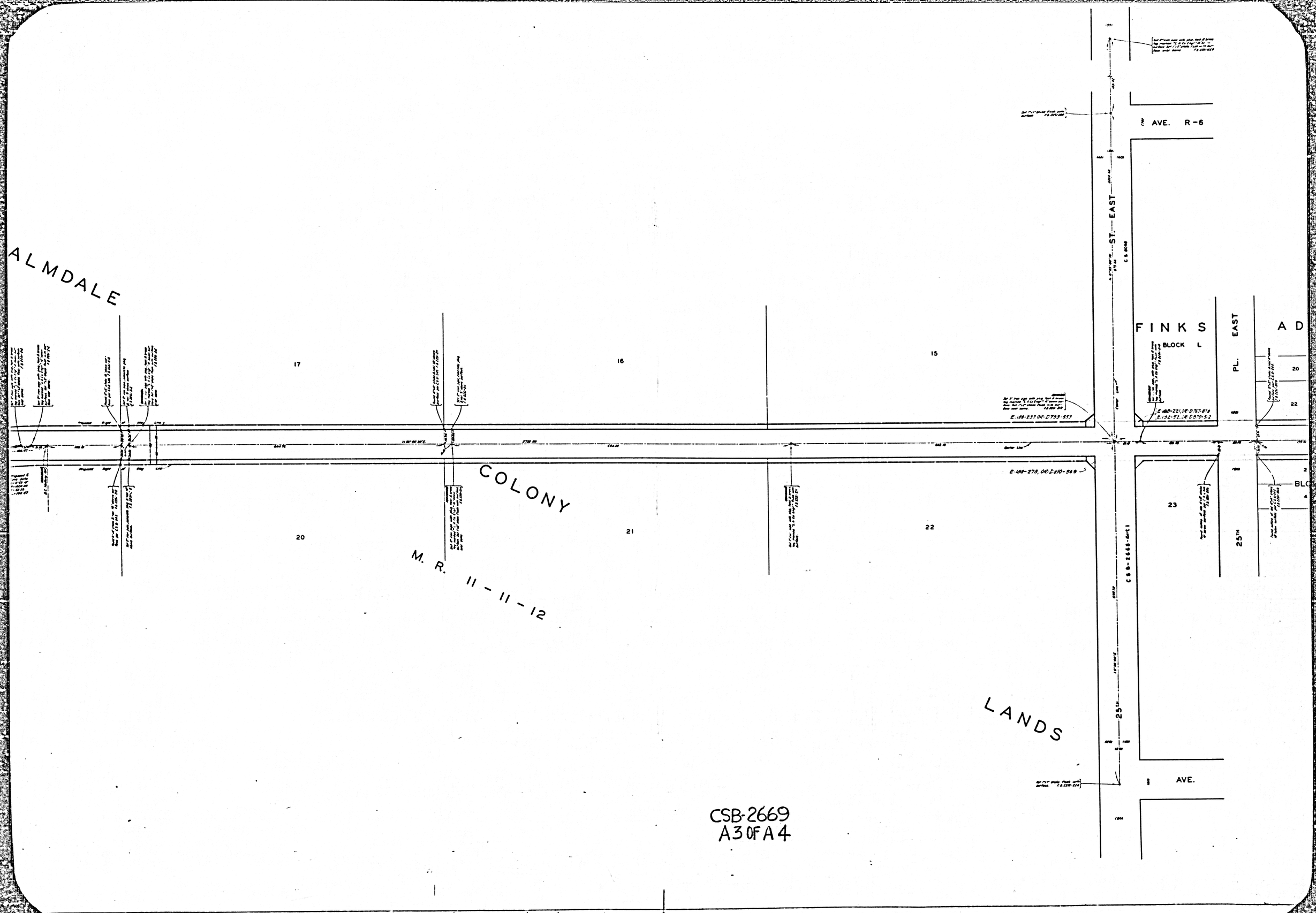

CSB-2669
A3 OF A4

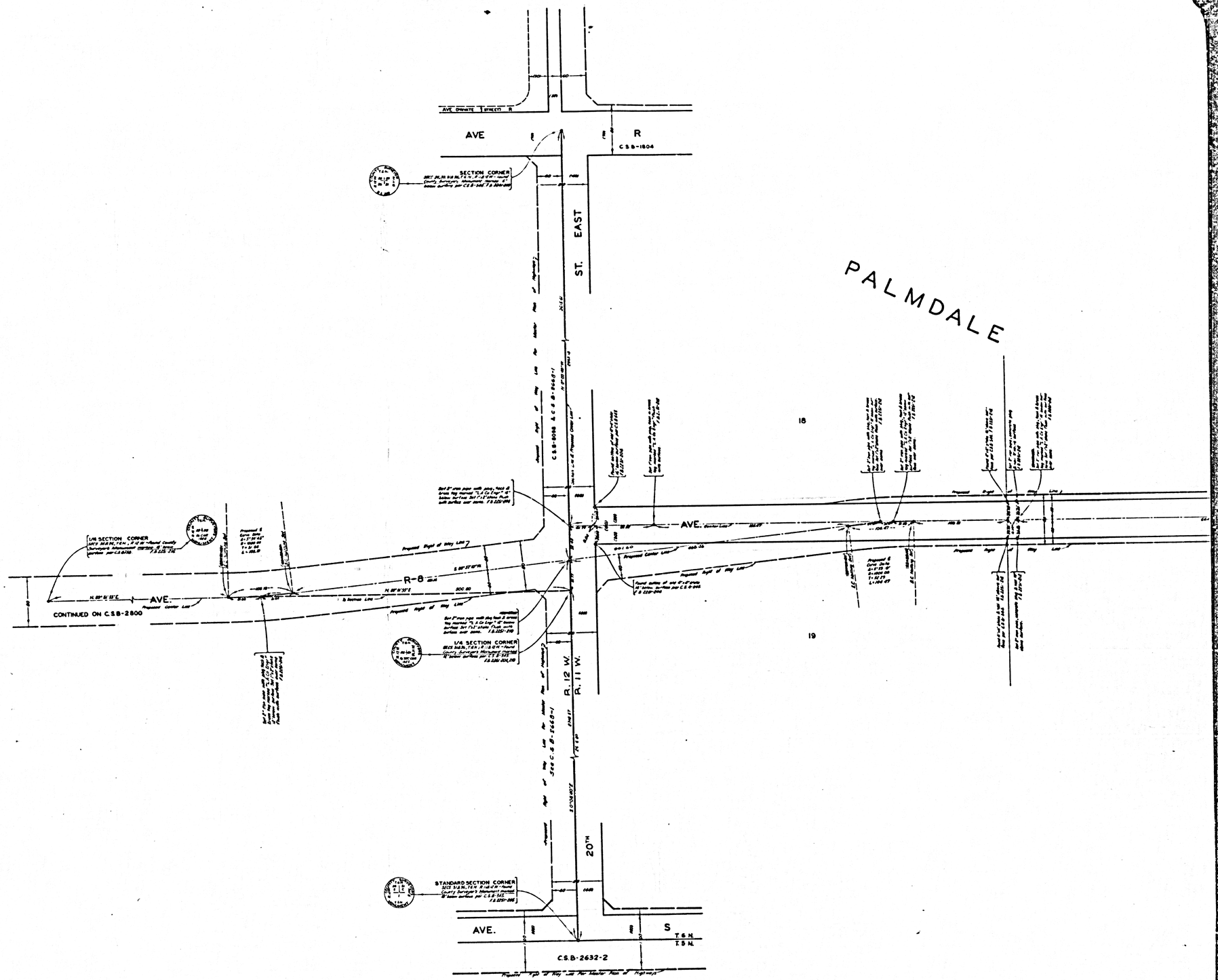

CSB-2669
A 4 OF A 4