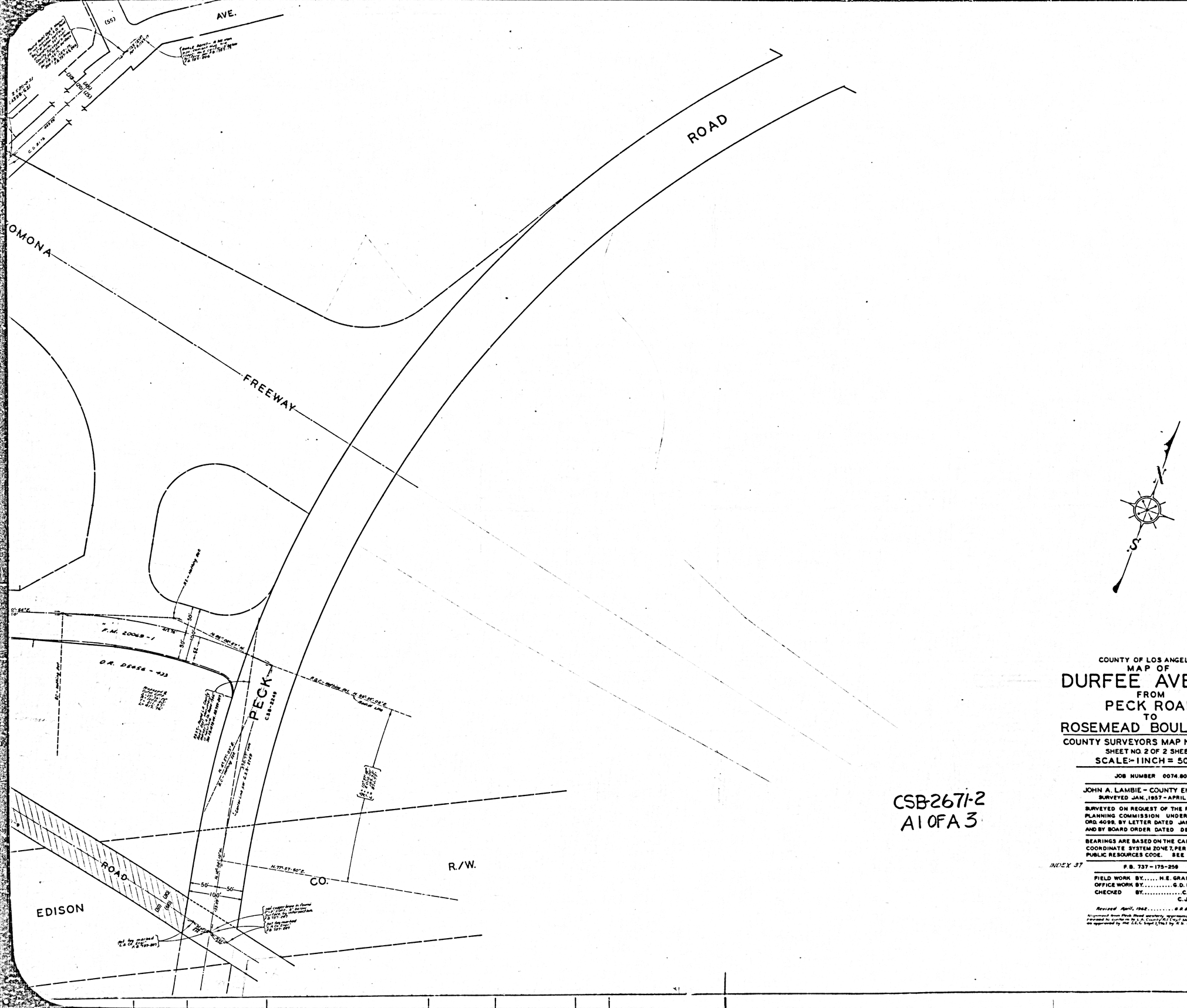

CSB-2671-2
A1 OF A3

COUNTY OF LOS ANGELES
MAP OF
DURFEE AVENUE
FROM
PECK ROAD
TO
ROSEMEAD BOULEVARD

COUNTY SURVEYORS MAP NO. B-2671
SHEET NO. 2 OF 2 SHEETS
SCALE:- 1 INCH = 50 FT.

JOB NUMBER 0074.80

JOHN A. LAMBIE - COUNTY ENGINEER
SURVEYED JAN., 1957 - APRIL, 1957

SURVEYED ON REQUEST OF THE REGIONAL PLANNING COMMISSION UNDER SEC. 79, ORD. 4099, BY LETTER DATED JAN. 15, 1957 AND BY BOARD ORDER DATED DEC. 11, 1951

BEARINGS ARE BASED ON THE CALIFORNIA COORDINATE SYSTEM ZONE 7, PER SEC. 8809 PUBLIC RESOURCES CODE. SEE C.S. 9423

INDEX 37

F.B. 737-175-259

FIELD WORK BY..... H.E. GRANQUIST
OFFICE WORK BY..... G.D. BAILEY
CHECKED BY..... C.R. GOSS
C.J. GALLI

Revised April, 1962..... G.D. Bailey

Alignment from Peck Road westerly approximately 2500 feet revised to conform to L.A. County R.O. Dept. Map No. 41-85-241 as approved by the L.A.C. Supt. 1, 1961 by R.S. Jones 1962.

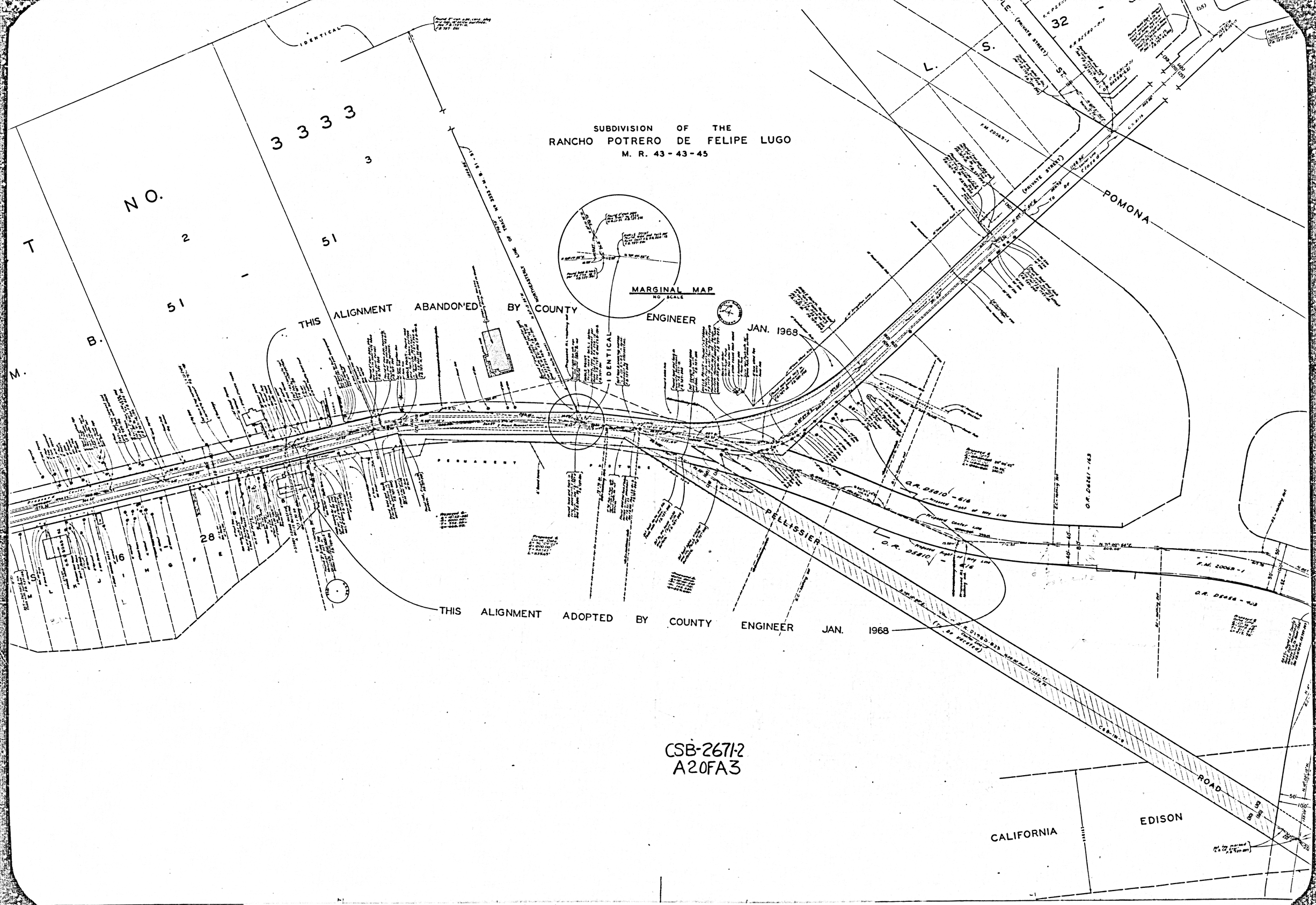
SUBDIVISION OF THE
RANCHO POTRERO DE FELIPE LUGO
M. R. 43 - 43 - 45
MARGINAL MAP
NO SCALE
THIS ALIGNMENT ABANDONED BY COUNTY ENGINEER JAN. 1968
THIS ALIGNMENT ADOPTED BY COUNTY ENGINEER JAN. 1968
IDENTICAL
NORTHEASTERLY LINE OF TRACT No 3333 - M. B. 51 - 51
T NO. 3333
M. B. 51 - 51
L. S. 32
POMONA
PELLISSIER
ROAD
CALIFORNIA
EDISON
PERMANENT
PASTURE
(PRIVATE STREET)
F.M. 20069-1
O.R. D5810 - 616
O.R. D6261 - 163
O.R. D5456 - 408
CSB-2671-2
A20FA3

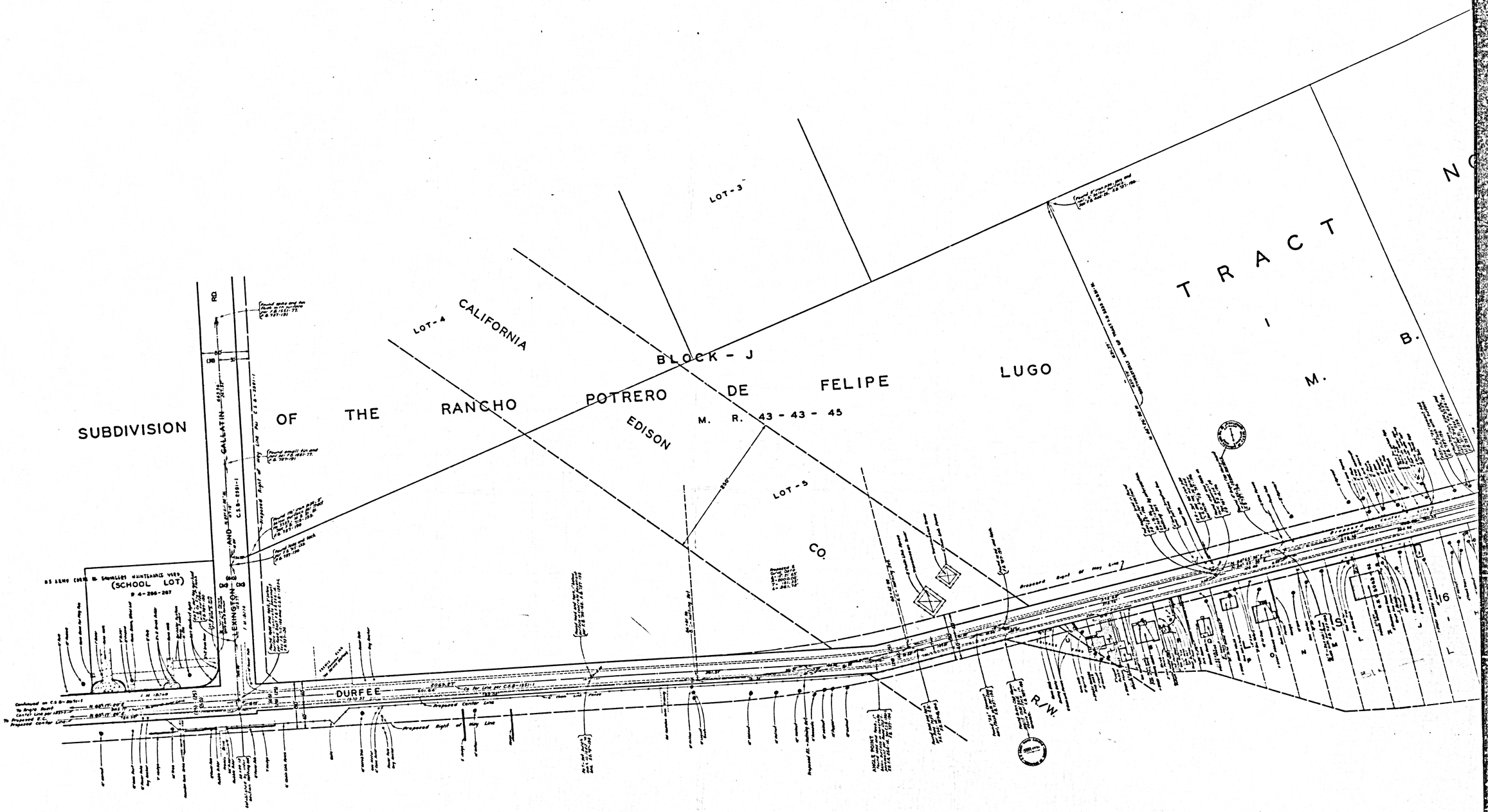

CSB-2671-2
A30FA3