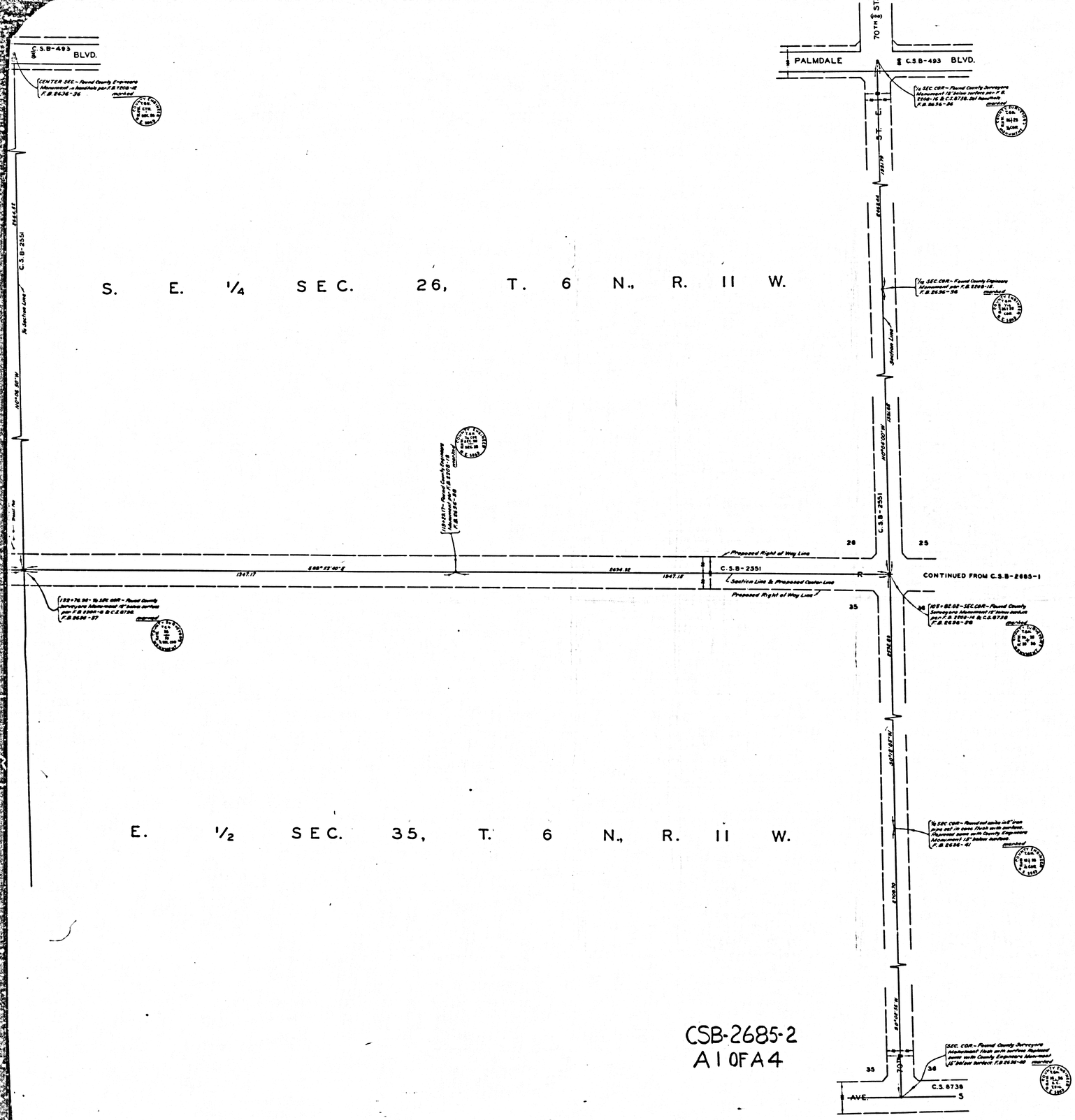

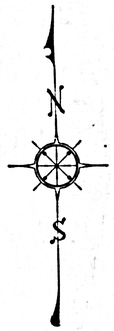

COUNTY OF LOS ANGELES
MAP OF
AVENUE R
FROM
90TH STREET EAST
TO
SIERRA HIGHWAY

COUNTY SURVEYORS MAP NO. B-2685-2
SHEET NO. 2 OF 4 SHEETS
SCALE:-1 INCH = 100 FT.

JOB NUMBER 0075.58

JOHN A. LAMBIE - COUNTY ENGINEER
SURVEYED - 1959

SURVEYED ON REQUEST OF THE REGIONAL PLANNING COMMISSION UNDER SEC. 79, ORD. 4099 BY LETTER DATED AUG. 27, 1959 AND BY BOARD ORDER DATED DEC. 11, 1951.

BEARINGS ARE BASED ON THE BEARING OF THE SOUTH LINE OF SEC 30 T. 6 N., R. 11 W. PER C.S. 8738

INDEX 65

F.B. 2636-5 - 120

FIELD WORK BY	J.S. COATES
OFFICE WORK BY	R.L. GREEN
CHECKED BY	H. AUSTIN

CSB-2685-2
A1 OF A4

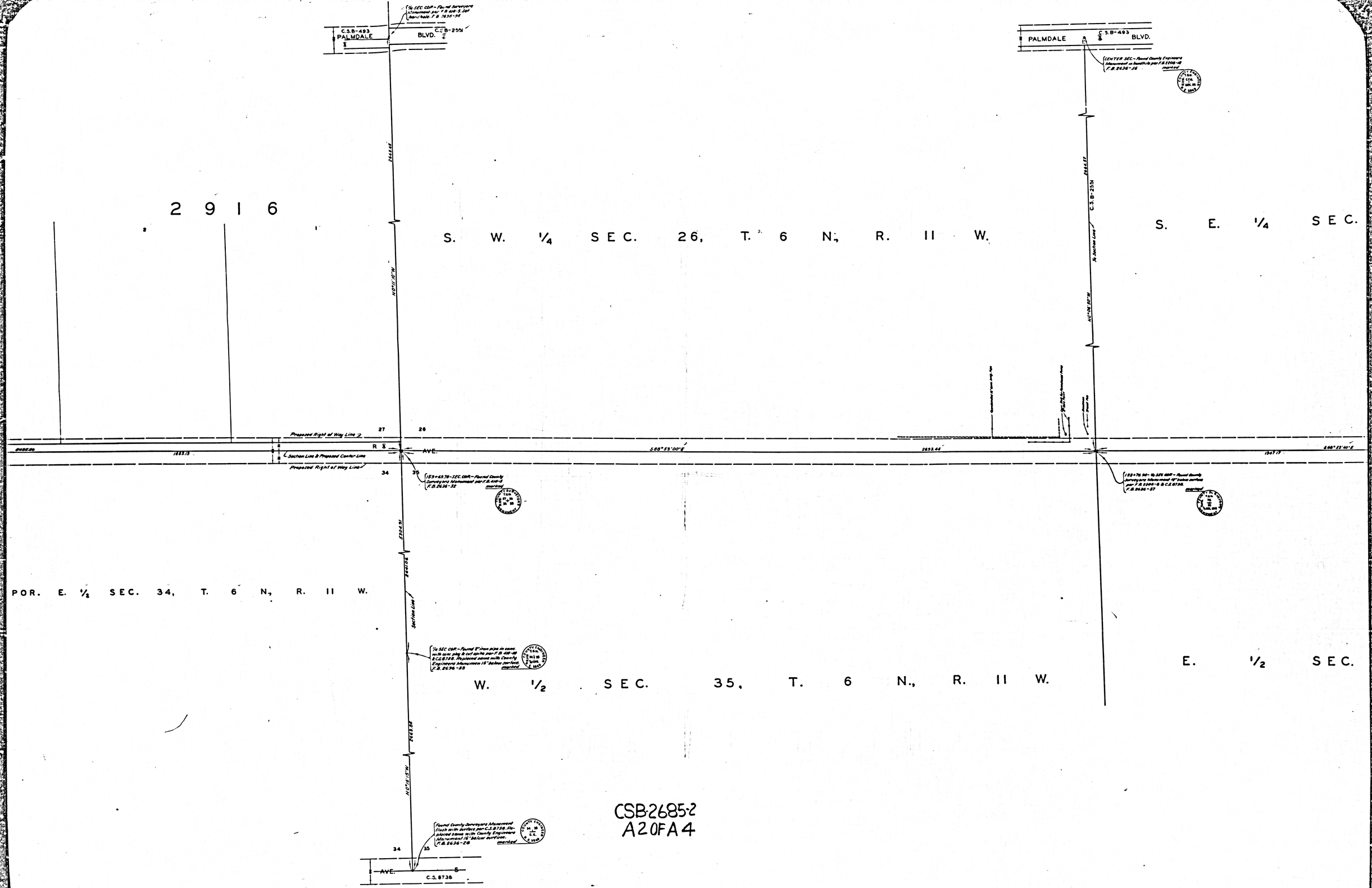

CSB-2685-2
A20FA4

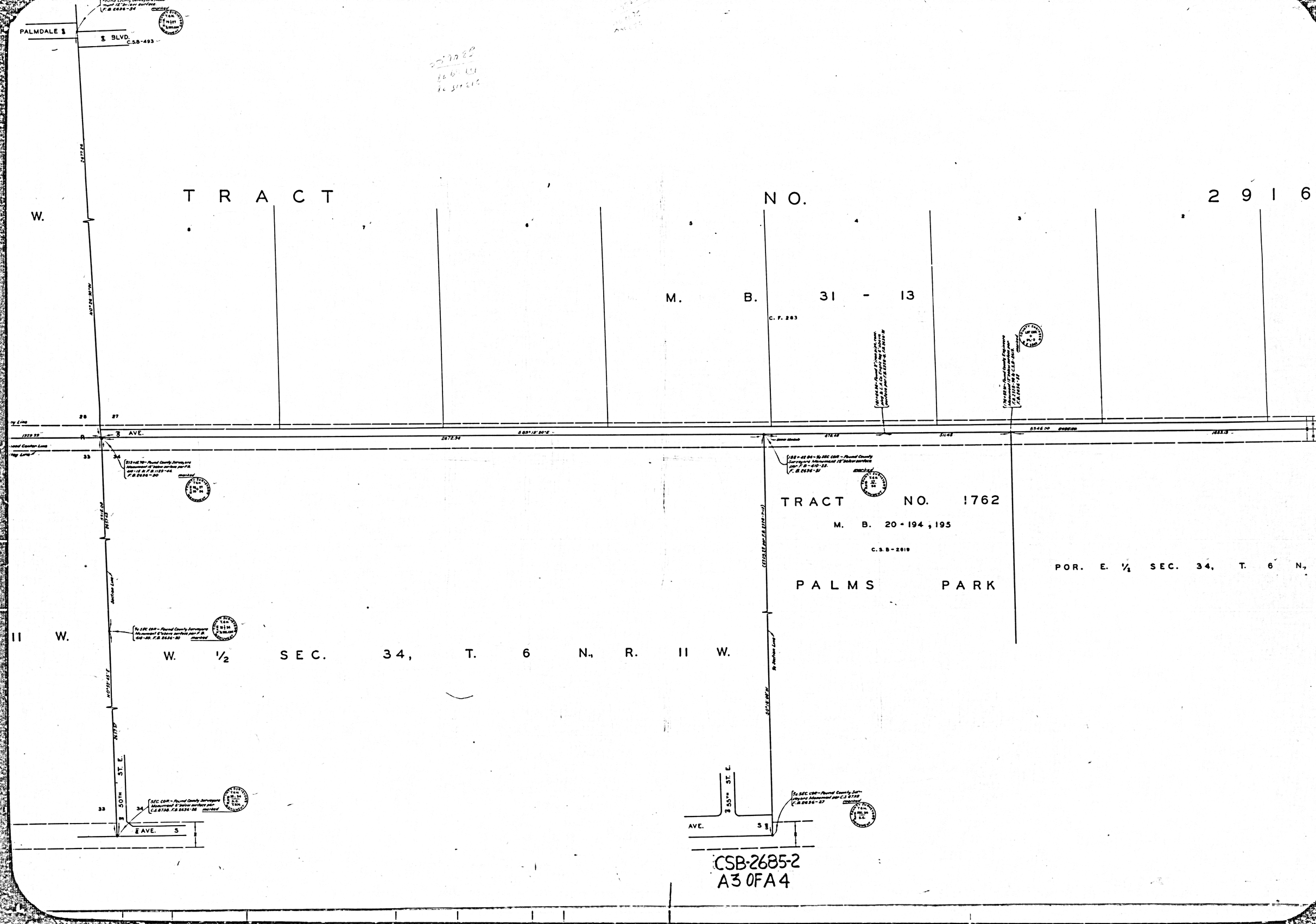
PALMDALE
BLVD.
C.S.B-493
TRACT NO. 2916
W.
M. B. 31 - 13
C. F. 283
AVE.
TRACT NO. 1762
M. B. 20 - 194, 195
C.S.B-2619
PALMS PARK
POR. E. ½ SEC. 34, T. 6 N.,
11 W.
W. ½ SEC. 34, T. 6 N., R. 11 W.
50TH ST. E.
55TH ST. E.
AVE. S
CSB-2685-2
A3 OF A4

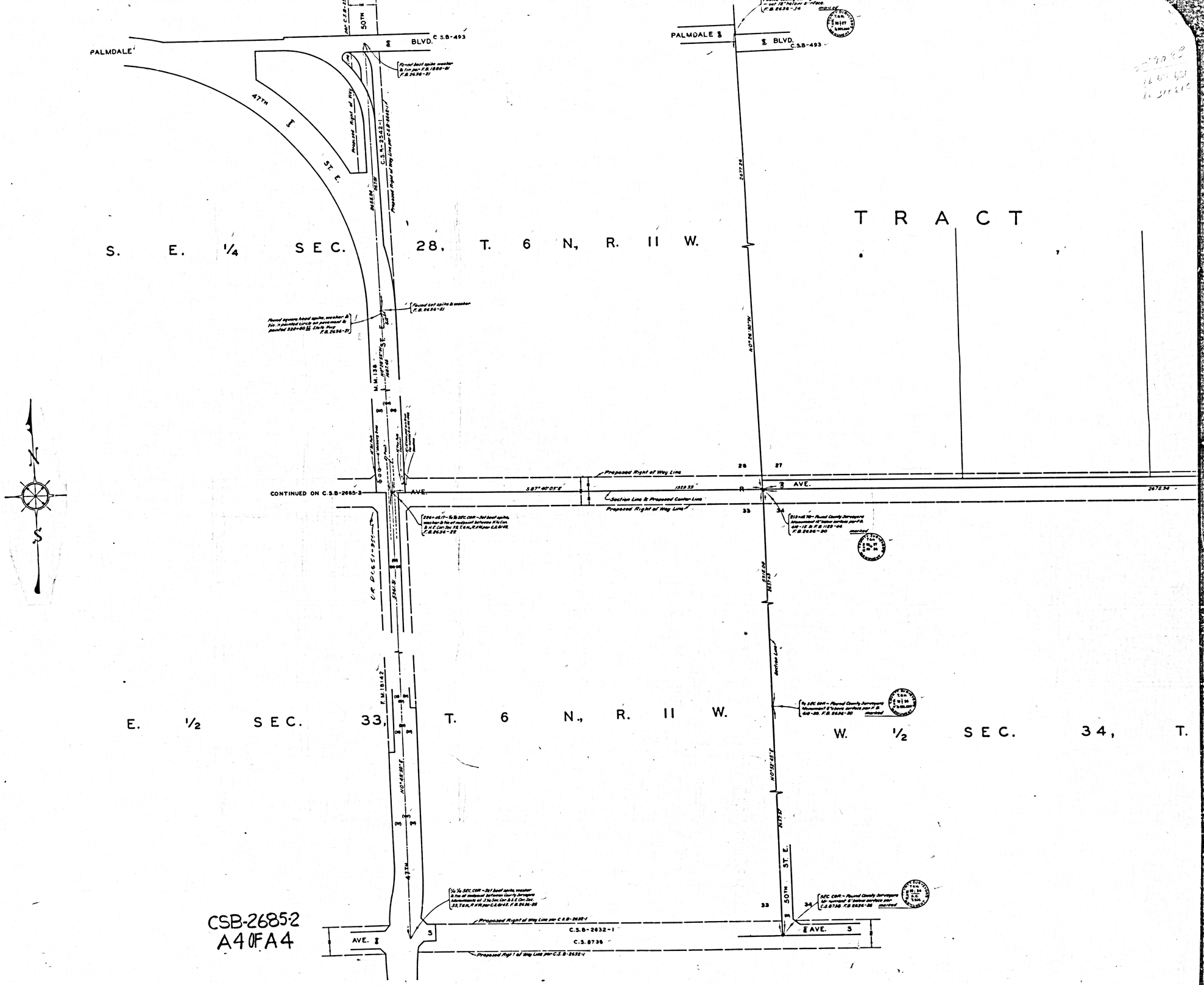

CSB-2685-2
A4 OF A4

COUNTY SURVEYORS MAP NO. B-2685
SHEET NO. 5 OF 4 SHEETS