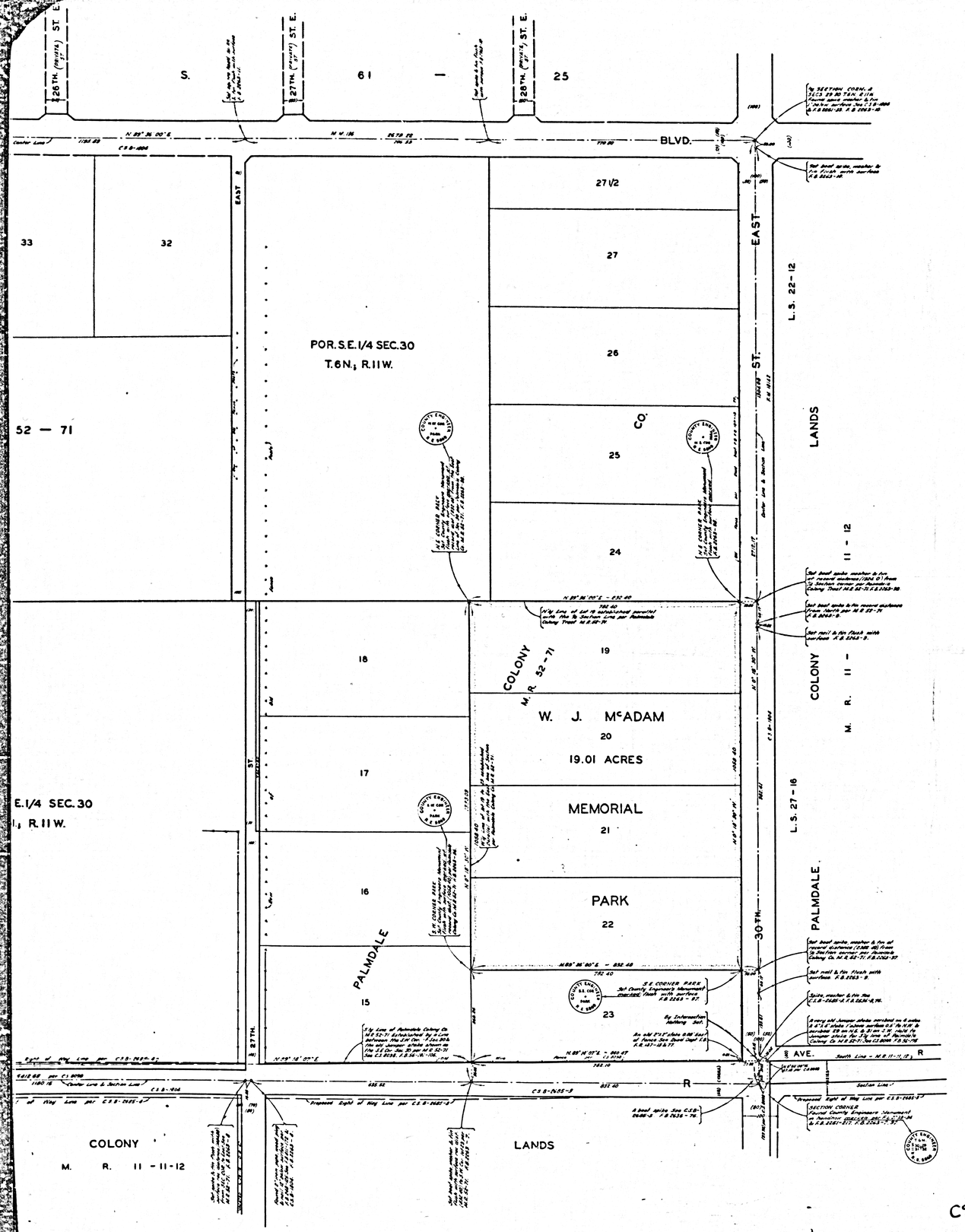

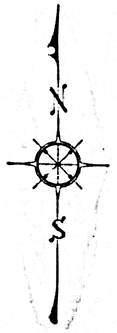

COUNTY OF LOS ANGELES
MAP OF

W. J. McADAM MEMORIAL PARK

BEING LOTS 19, 20, 21 & 22 OF THE PALMDALE COLONY CO. M.R. 52-71.

COUNTY SURVEYORS MAP NO. B-2702
SCALE:- 1 INCH = 100 FT.

JOB NUMBER 0055.02

JOHN A. LAMBIE - COUNTY ENGINEER
SURVEYED FEBRUARY 1957

SURVEYED ON REQUEST OF THE DIRECTOR OF PARKS & RECREATION UNDER SEC. 79, ORD. 4098, BY LETTER DATED DEC. 19, 1956.

BEARINGS ARE BASED ON THE CENTER LINE OF PALMDALE BLVD PER C.S.B-1804.

F.B. 2283-5-17 & 95-98

FIELD WORK BY.....J.C. PIERCE
OFFICE WORK BY.....T.H. BURNS
CHECKED BY.....J. AJA

INDEX 65

NOTE:
FOR TOPOGRAPHY PRIOR TO CONSTRUCTION SEE SURVEY DIVISION FILE MAP NO. 91-30-2.

CSB-2702
A1 OF A2

COUNTY SURVEYORS MAP NO. B-2702

COUNTY SURVEYOR'S MAP NO. B-2702

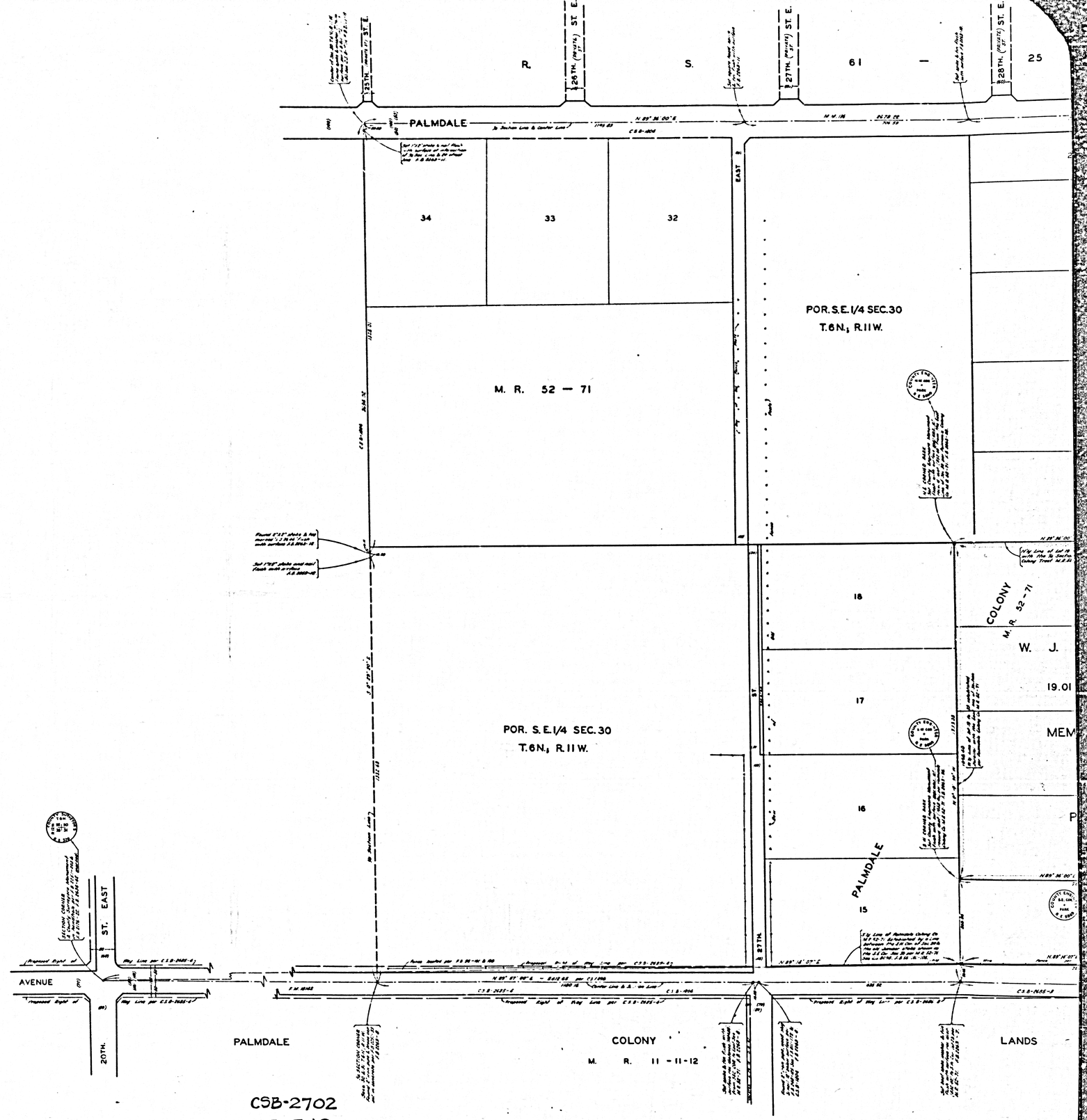

CSB-2702
A2 OF A2

COUNTY SURVEYORS MAP NO B-5705