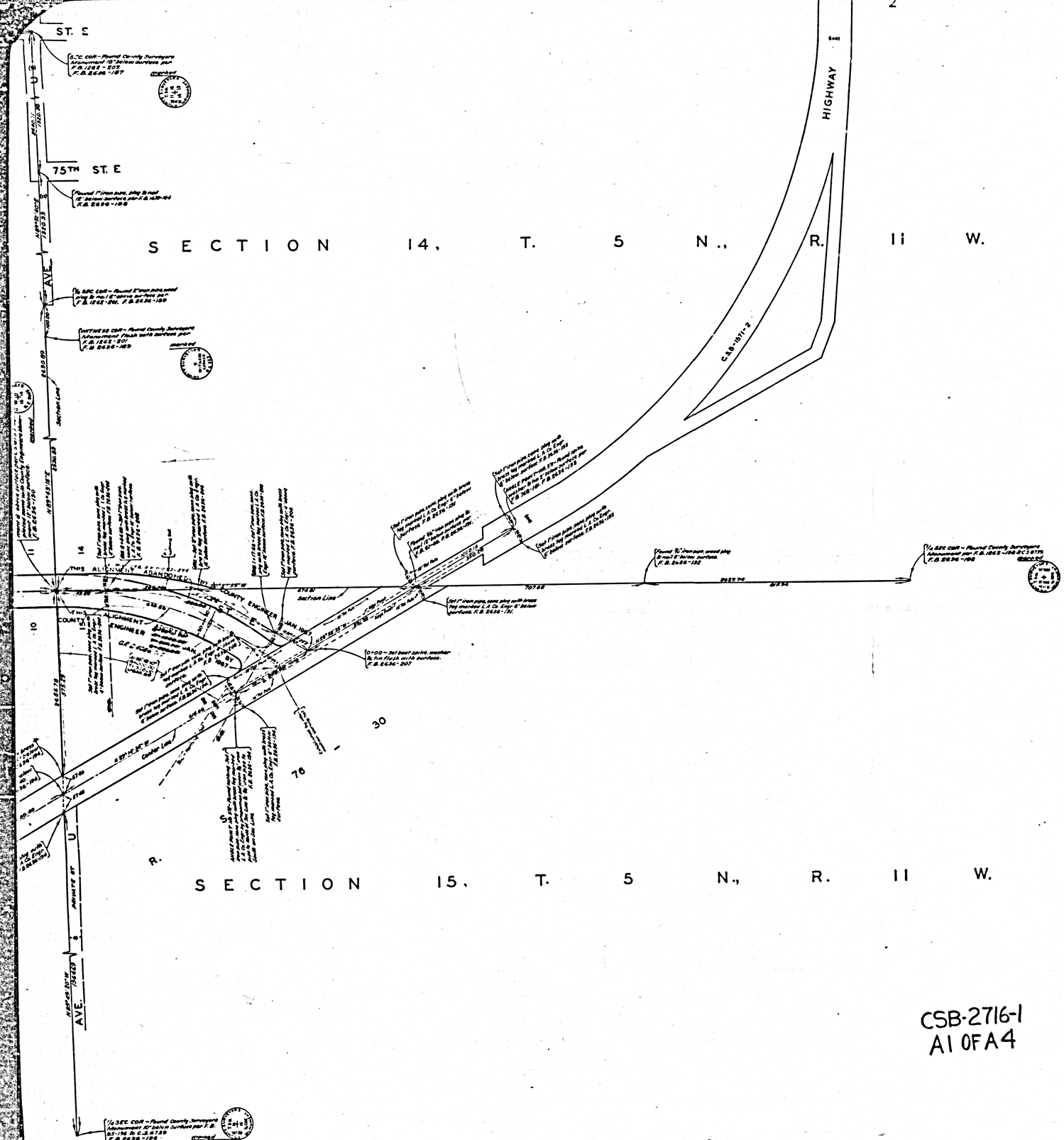

COUNTY OF LOS ANGELES
MAP OF
~~67TH STREET EAST~~
~~AND~~
70TH STREET EAST
FROM
PEARBLOSSOM HIGHWAY
TO
PALMDALE BOULEVARD

COUNTY SURVEYORS MAP NO. B-2716
SHEET NO. 1 OF 2 SHEETS
SCALE:-1 INCH = 100 FT.

JOB NUMBER 0075.03

JOHN A. LAMBIE - COUNTY ENGINEER
SURVEYED 1959

SURVEYED ON REQUEST OF THE REGIONAL PLANNING COMMISSION UNDER SEC. 79, ORD. 4099 BY LETTER DATED SEPT. 11, 1959 AND BY BOARD ORDER DATED DEC. 11, 1959.

BEARINGS ARE BASED ON THE BEARING OF THE EAST LINE OF SEC. 26, T. 6 N., R. 11 W. (N. 0°08'45" W.) PER C.S.B.-693.

F.B. 2636 - 163 - 207

FIELD WORK BY J. S. COATES
OFFICE WORK BY R. L. GREEN
CHECKED BY W. J. BRENNER

Original record of Photostatic copy was made by T.R.B. Inc. Date of Rec. 2-2-00

CSB-2716-1
A1 OF A4

INDEX 65

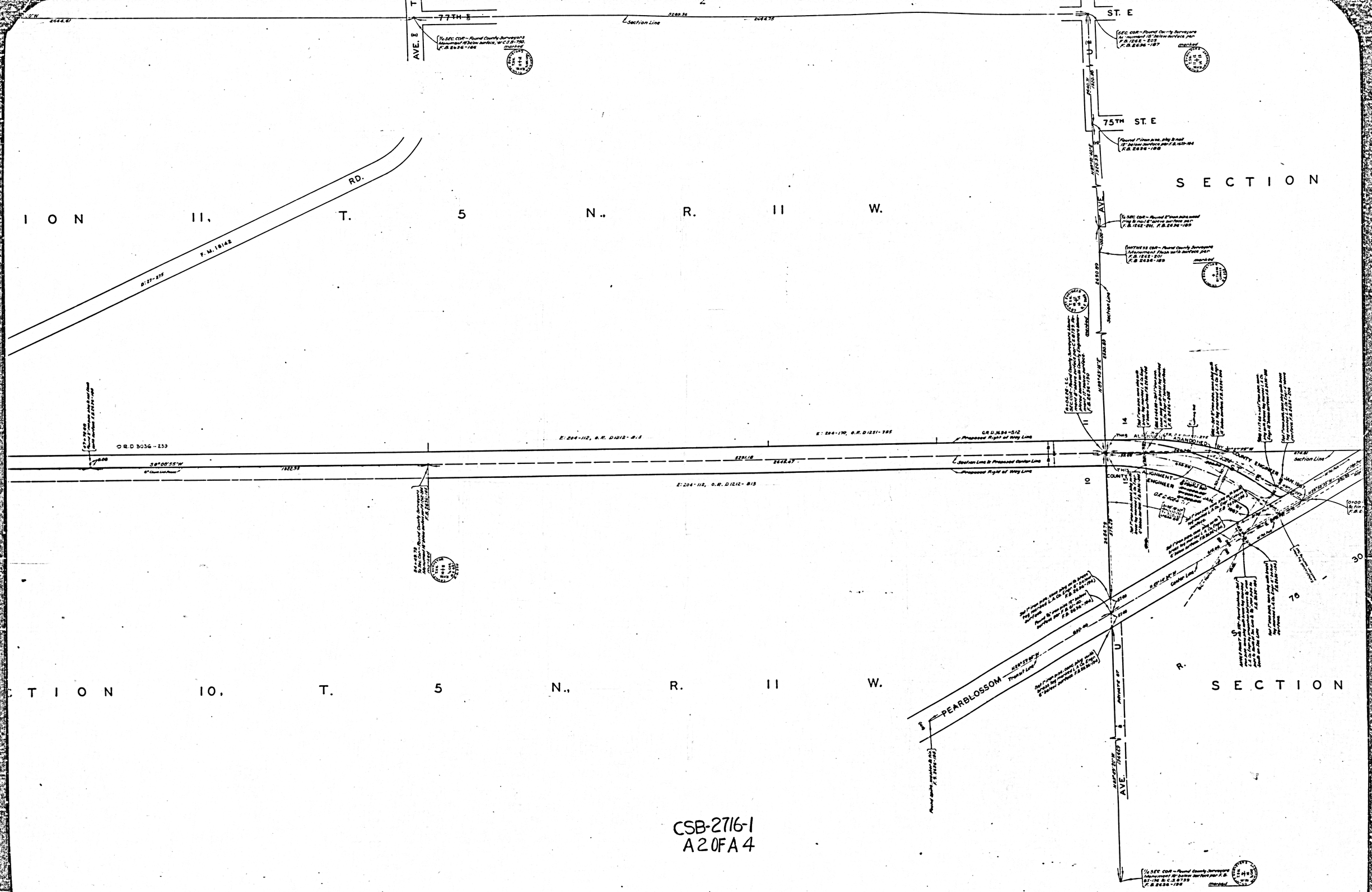

CSB-2716-1
A2OFA4

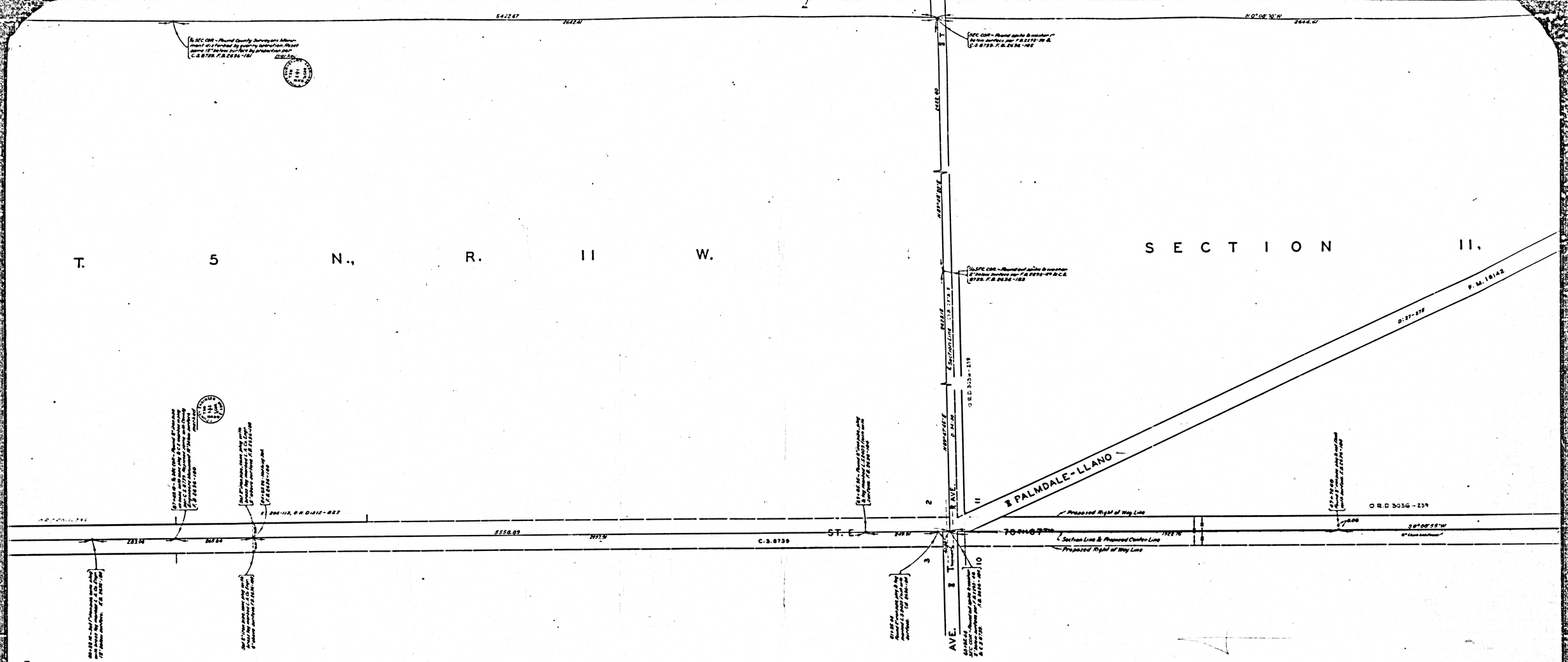

CSB-2716-1
A30FA4

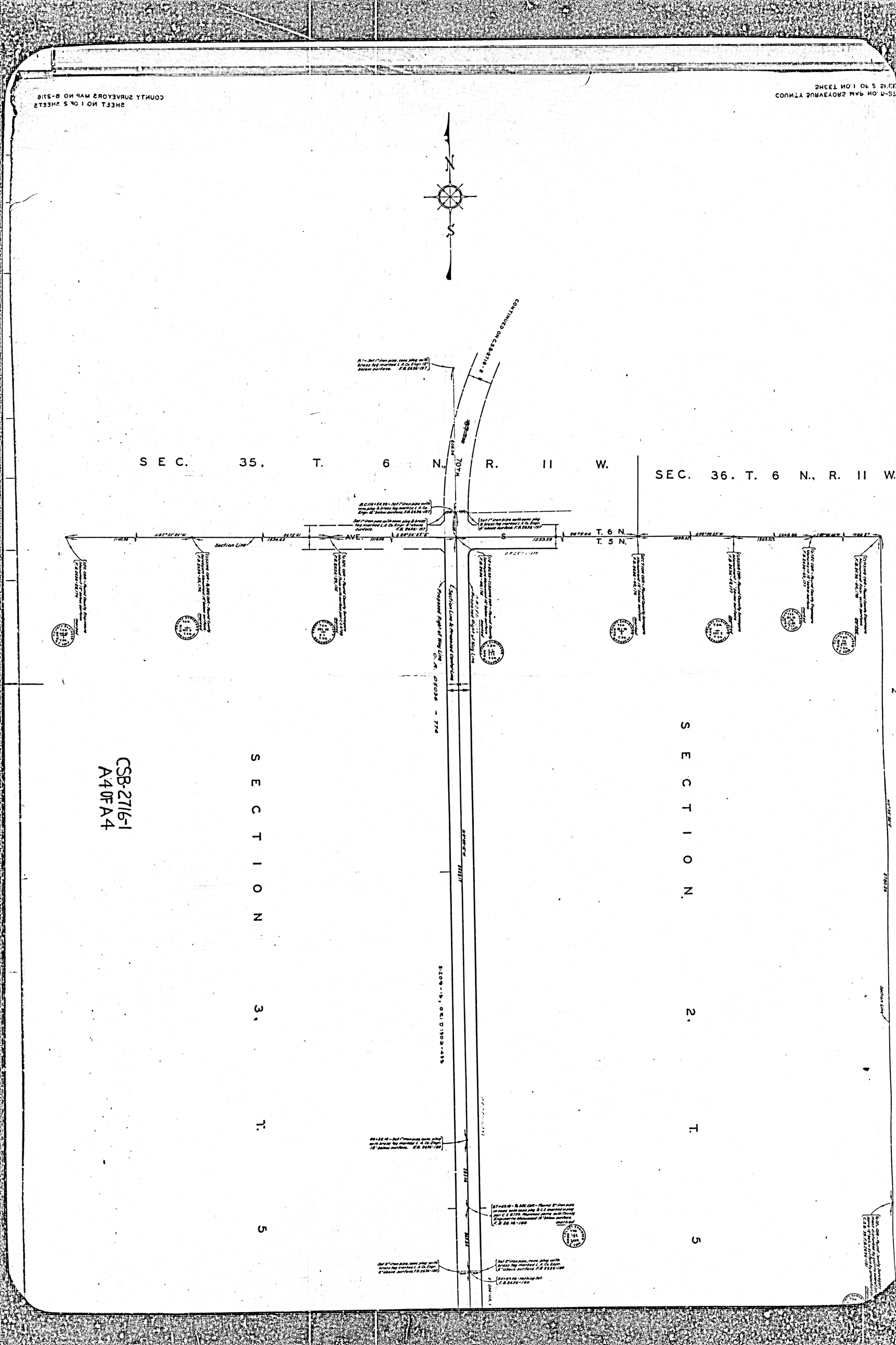
COUNTY SURVEYORS MAP NO 8-2716
SHEET NO 1 OF 5 SHEETS
CONTINUED ON CSB2716-2
SEC. 35, T. 6 N., R. 11 W.
SEC. 36. T. 6 N., R. 11 W.
70TH
AVE.
T. 6 N.
T. 5 N.
Section Line
Proposed Right of Way Line
Section Line & Proposed Center Line
SECTION 3, T. 5
SECTION 2, T. 5
CSB-2716-1
A4 OF A4