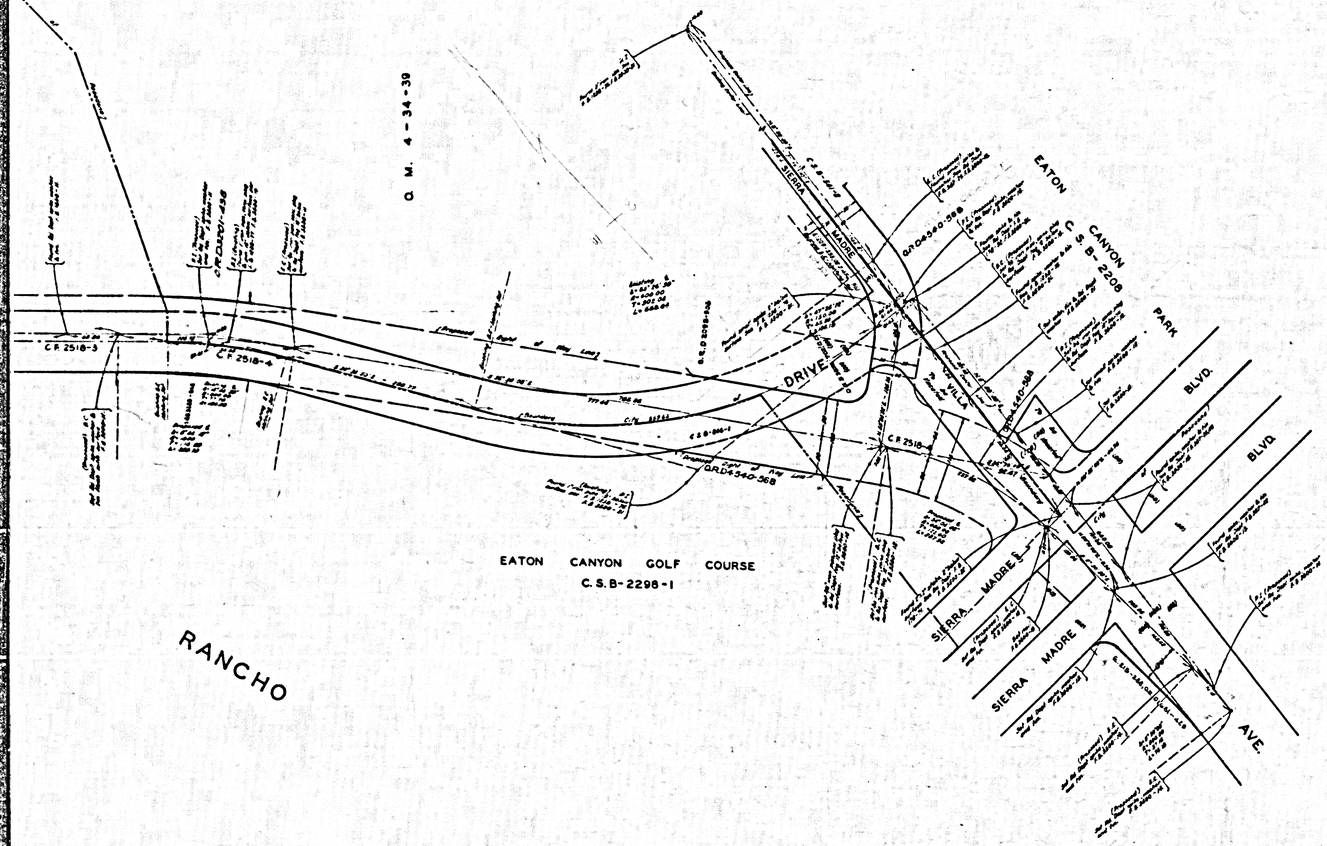

COUNTY OF LOS ANGELES
MAP OF
NEW YORK DRIVE
FROM
SIERRA MADRE BLVD.
TO
ALTADENA DRIVE

COUNTY SURVEYORS MAP NO. B-2750
SCALE:-1 INCH = 60 FT.

JOB NUMBER 0074.50

JOHN A. LAMBIE - COUNTY ENGINEER
SURVEYED JANUARY 1980

SURVEYED ON REQUEST OF THE REGIONAL PLANNING COMMISSION UNDER SEC. 79. ORD. 4099. BY LETTER DATED APRIL 3, 1961 AND BY BOARD ORDER DATED DEC. 11, 195'

BEARINGS ARE BASED ON THE BEARING OF THE EXISTING CENTER LINE OF NEW YORK DRIVE PER C.S.B-846-1.

F.B. 3500-5-23

FIELD WORK BY..L.A. CO. ROAD DEPT.
OFFICE WORK BY.....T. H. BURNS
CHECKED BY.....W. J. BRENNER

Surveyed in and Easterly of Altadena Dr. see C.F. 2518 (2.5" = 1 mile, 1968) .....J.J.D.

1M 44 & 88

NOTE:
FOR PRIOR SURVEY OF THIS AREA SEE C.S.B-846-1.

CSB-2750
A1 OF A4

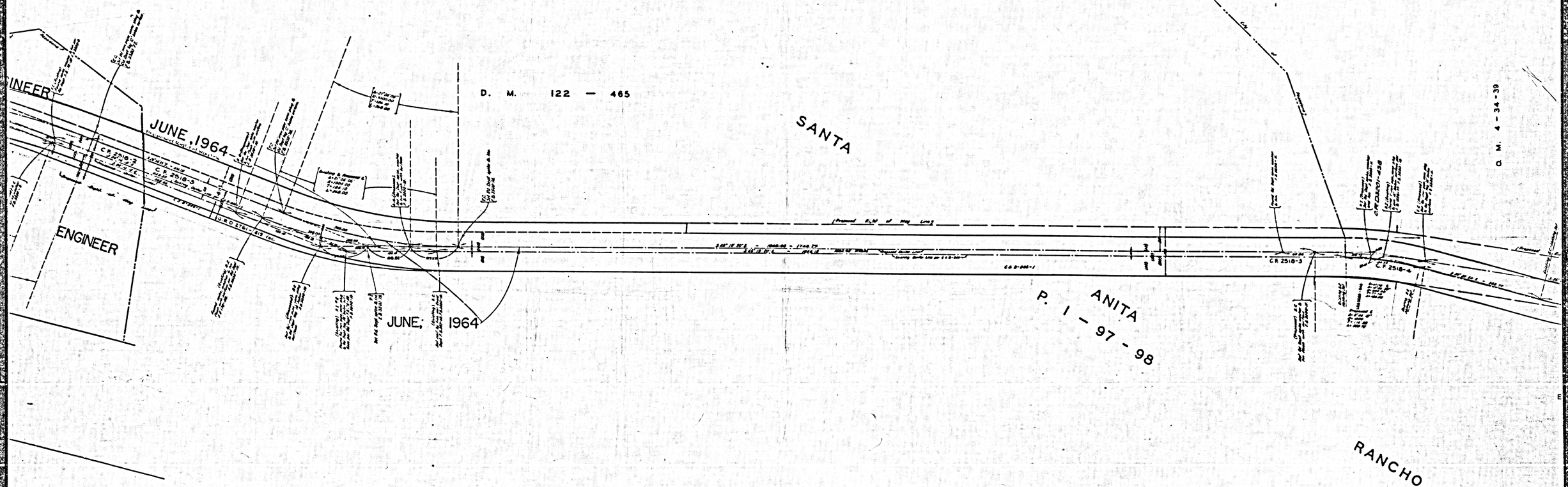

CSB-2750
A2 OF A4

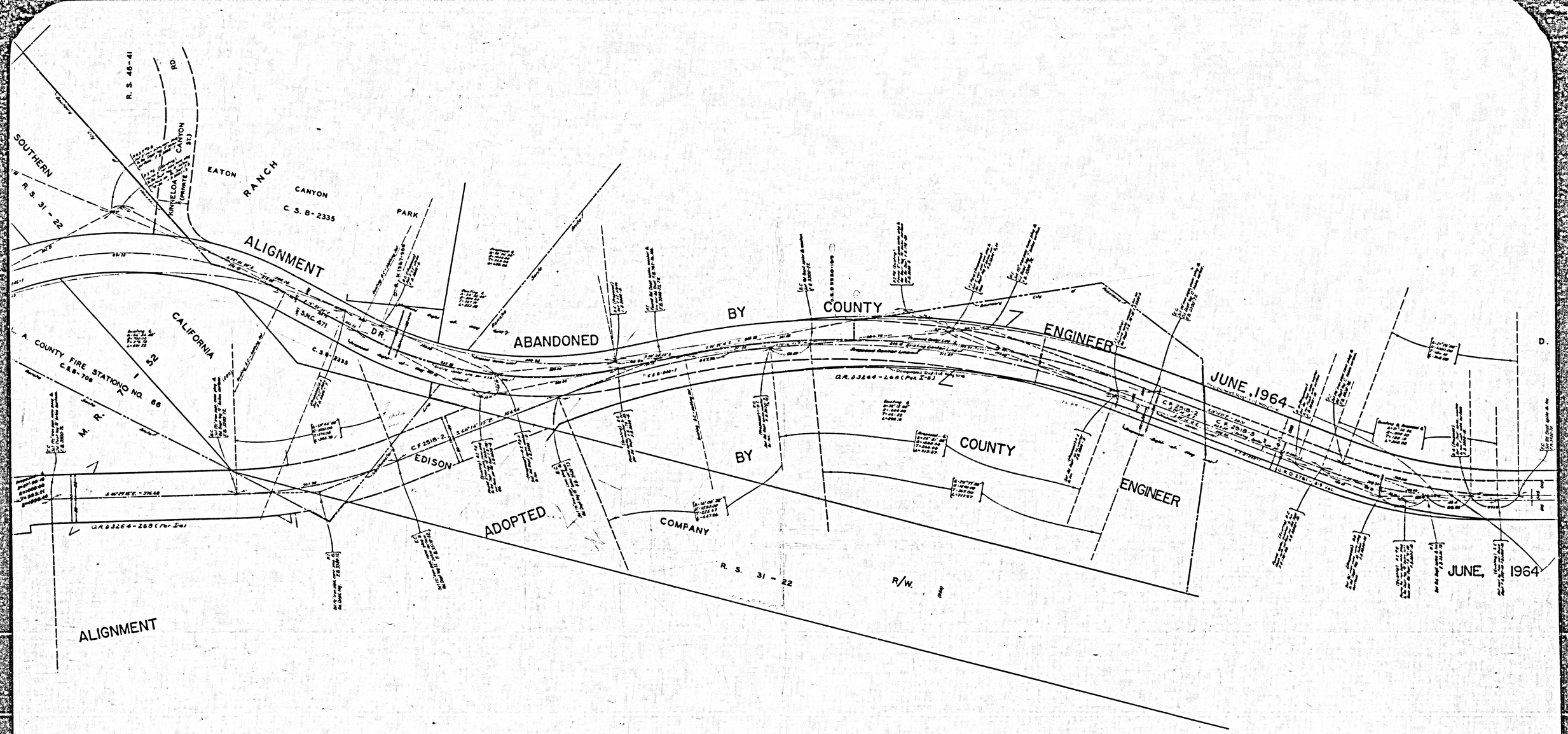

CSB-2750
A3 OF A4

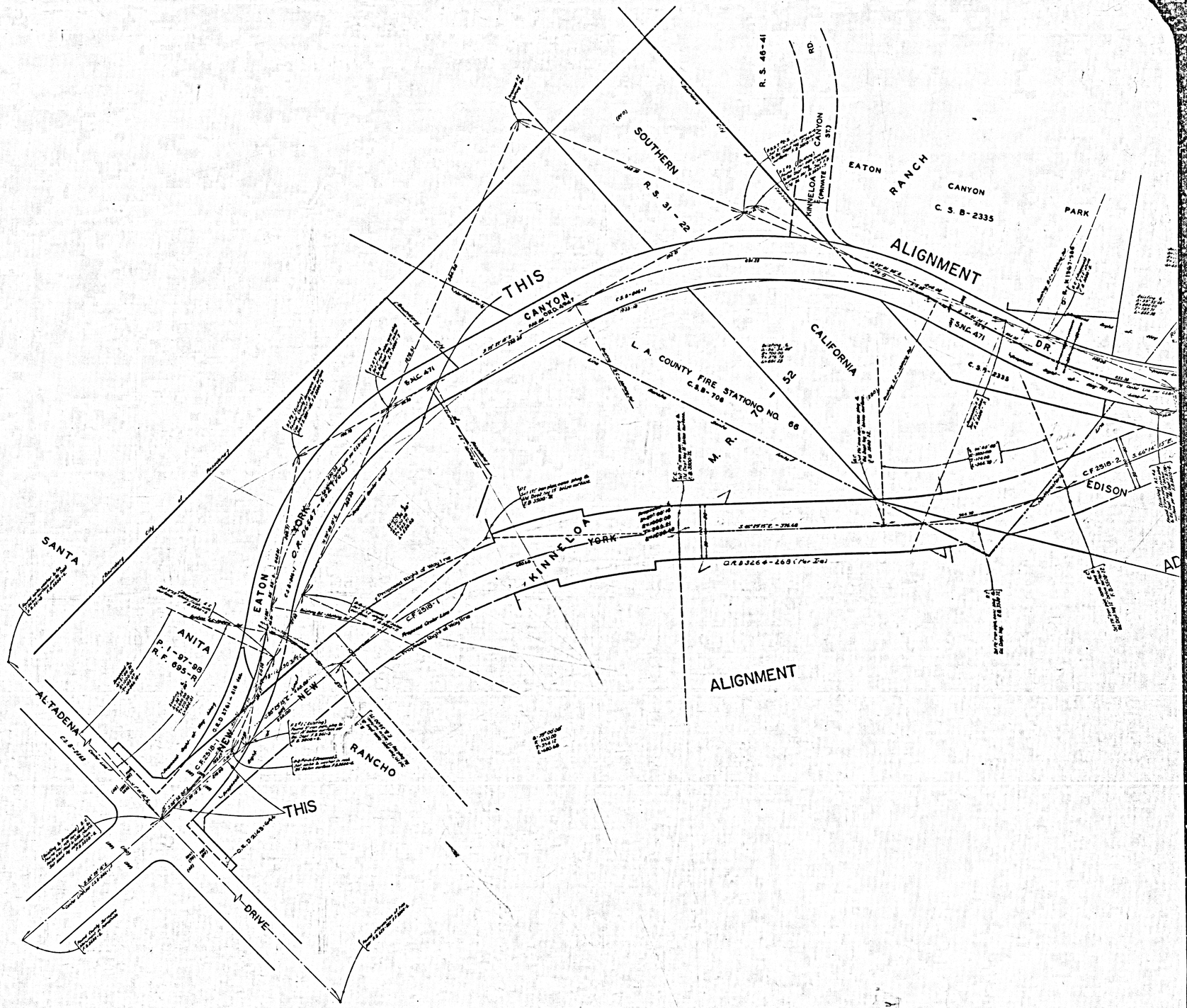

CSB-2750
A4 OF A4