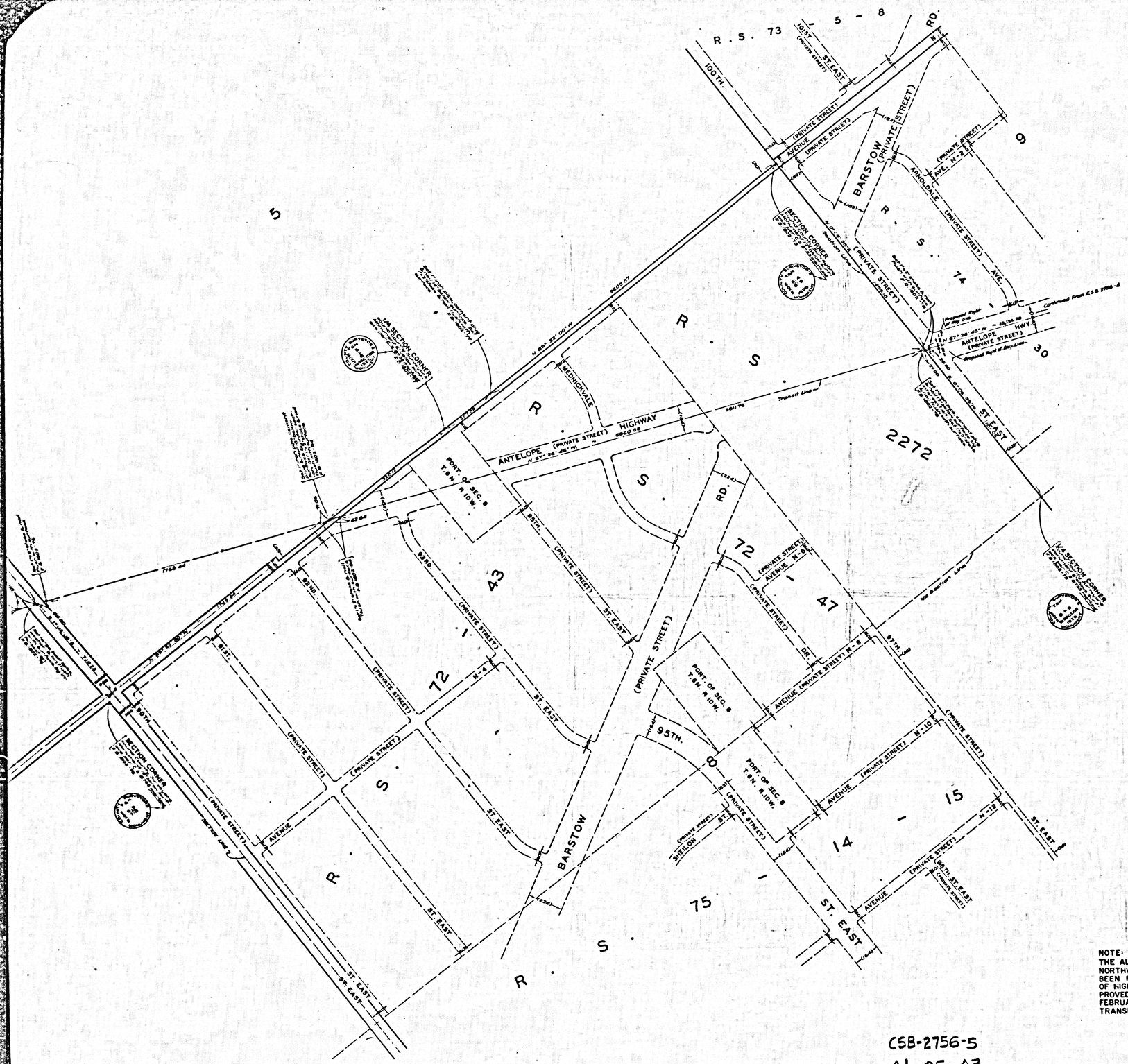

COUNTY OF LOS ANGELES

MAP OF

ANTELOPE HIGHWAY

FROM

PEARBLOSSOM HIGHWAY

TO

LOS ANGELES - KERN COUNTY BOUNDARY

COUNTY SURVEYORS MAP NO. B-2756

SHEET NO. 5 OF 9 SHEETS

SCALE:- 1 INCH = 200 FT.

JOB NUMBER 0074.01

JOHN A. LAMBIE - COUNTY ENGINEER

SURVEYED JUNE 1952 - JUNE 1957

SURVEYED ON REQUEST OF THE REGIONAL PLANNING COMMISSION UNDER SEC. 79 ORD. 4098. BY LETTER DATED DEC. 18, 1951 AND BY BOARD ORDER DATED DEC. 11, 1951.

BEARINGS ARE BASED ON THE BEARING OF 140TH STREET EAST AS SHOWN ON C.S.B-2568-2.

F.B. 1802-5-152

FIELD WORK BY..... E. A. ROSECRANS
W. C. MACK

OFFICE WORK BY..... G. O. HARRIS

CHECKED BY..... C. J. GALLI
J. AJA

NOTE:
THE ALIGNMENT OF THIS MAJOR HIGHWAY NORTHWESTERLY OF BARSTOW ROAD HAS BEEN REMOVED FROM THE MASTER PLAN OF HIGHWAYS BY AMENDMENT Nº 591, APPROVED BY THE BOARD OF SUPERVISORS FEBRUARY 18, 1960 & IS SHOWN AS A TRANSIT LINE ONLY ON THESE MAPS.

CSB-2756-5

A1 OF A3

I.M. 66, 65-70

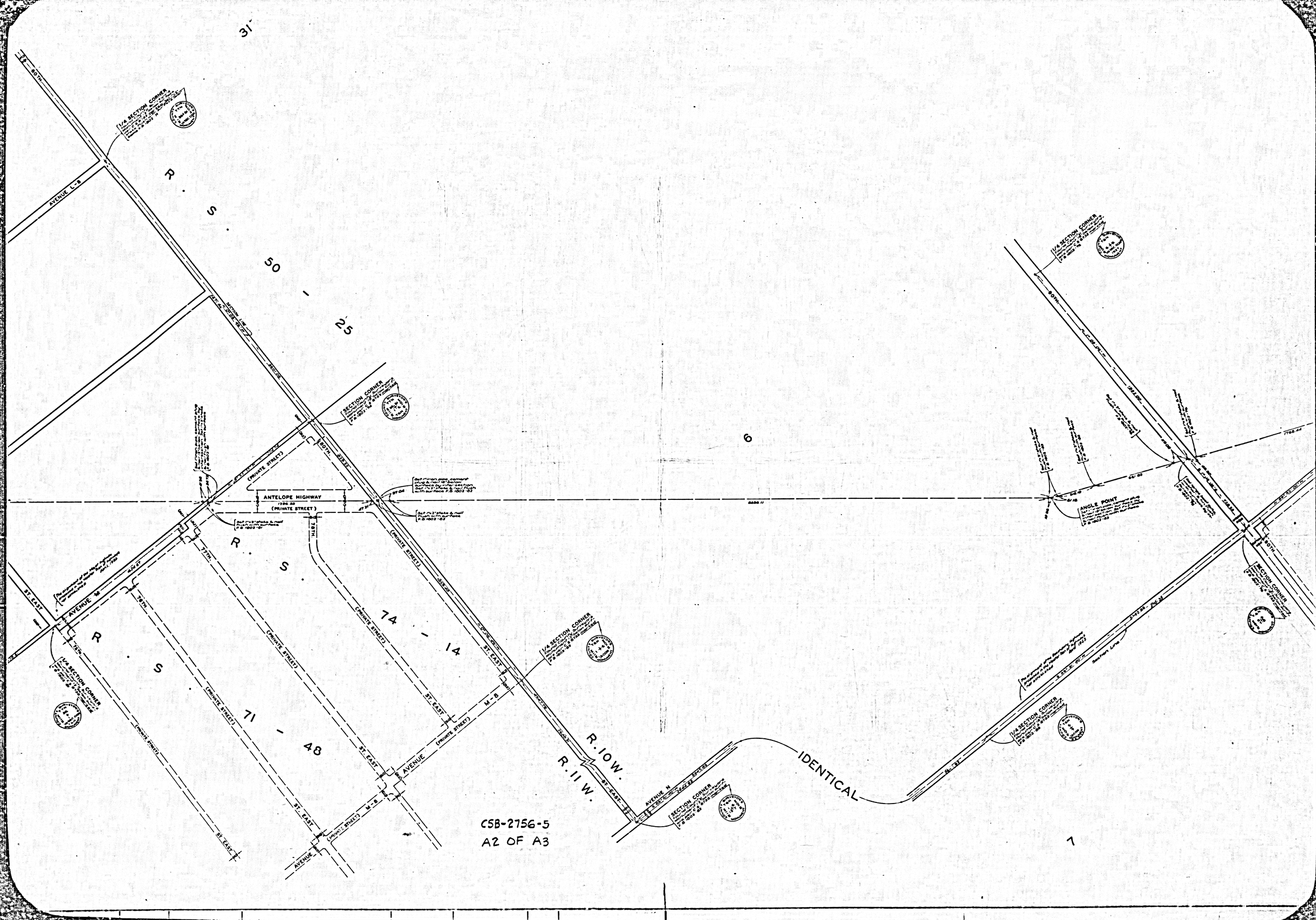
31
R. S. 50 - 25
R. S. 74 - 14
R. S. 71 - 48
AVENUE L-8
AVENUE M
AVENUE N
ST. EAST
ANTELOPE HIGHWAY
(PRIVATE STREET)
SECTION CORNER
1/4 SECTION CORNER
ANGLE POINT
R.10W.
R.11W.
IDENTICAL
6
7
CSB-2756-5
A2 OF A3

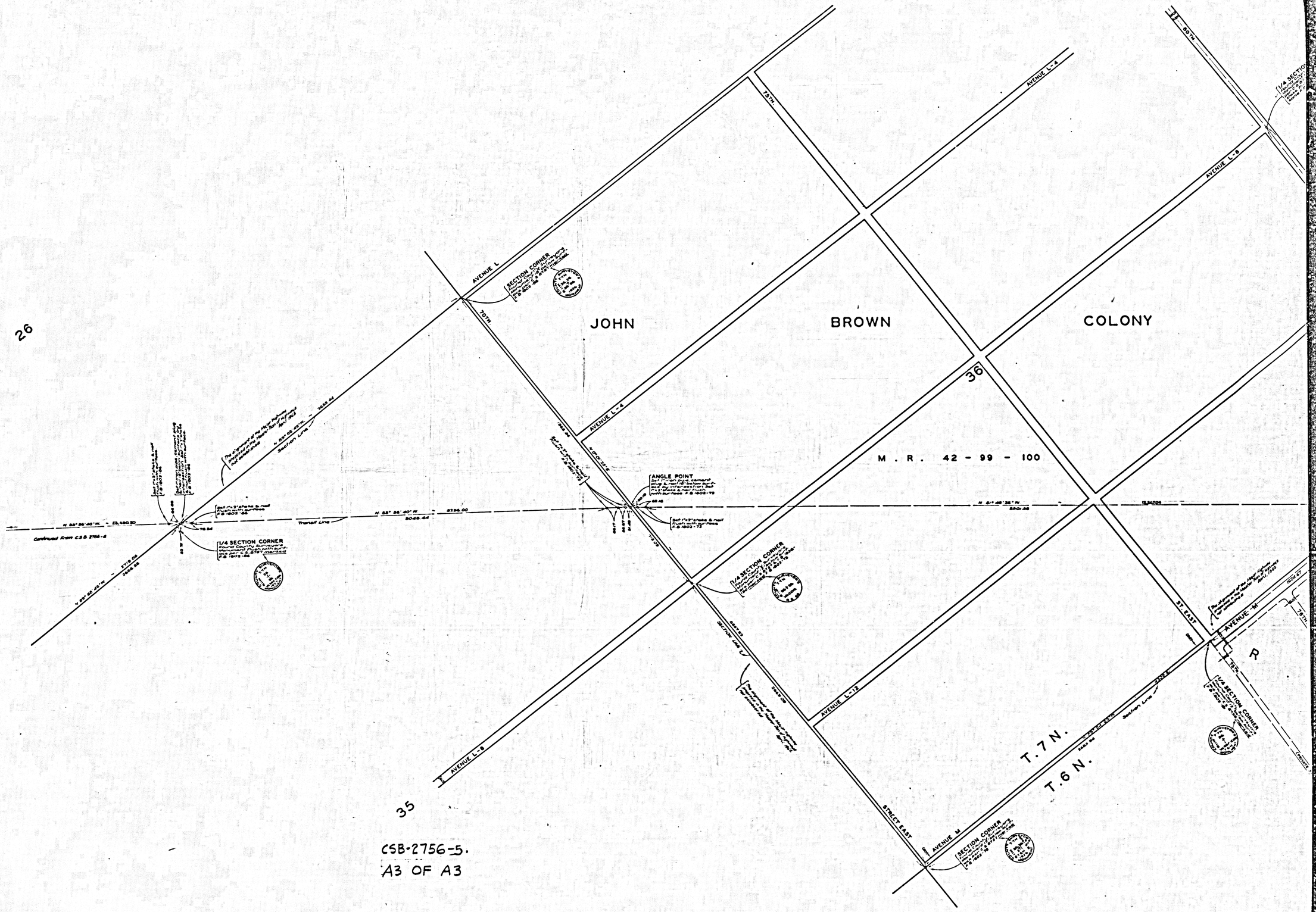

CSB-2756-5.
A3 OF A3