23

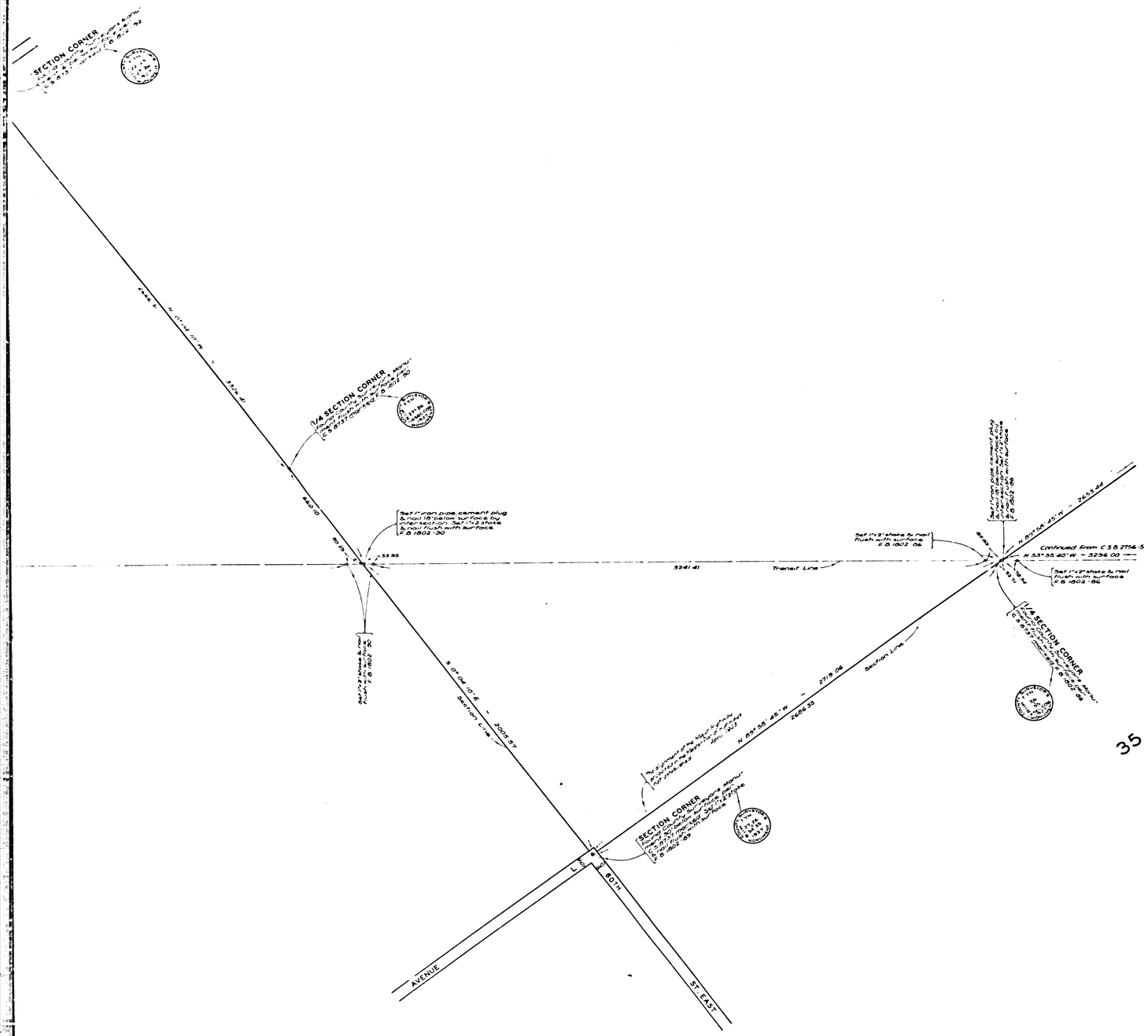

NOTE:
THE ALIGNMENT OF THIS MAJOR HIGHWAY NORTHWESTERLY OF BARSTOW ROAD HAS BEEN REMOVED FROM THE MASTER PLAN OF HIGHWAYS BY AMENDMENT Nº 351, APPROVED BY THE BOARD OF SUPERVISORS FEBRUARY 18, 1960 & IS SHOWN AS A TRANSIT LINE ONLY ON THESE MAPS.

CSB-2756-6
A1 OF A4

COUNTY OF LOS ANGELES
MAP OF
ANTELOPE HIGHWAY
FROM
PEARBLOSSOM HIGHWAY
TO
LOS ANGELES - KERN COUNTY BOUNDARY

COUNTY SURVEYORS MAP NO. B-2756
SHEET NO. 6 OF 9 SHEETS
SCALE:- 1 INCH = 200 FT.

JOB NUMBER 0074.01

JOHN A. LAMBIE - COUNTY ENGINEER
SURVEYED JUNE 1952 - JUNE 1957

SURVEYED ON REQUEST OF THE REGIONAL PLANNING COMMISSION UNDER SEC. 79 ORD. 4099 BY LETTER DATED DEC. 18, 1951 AND BY BOARD ORDER DATED DEC. 11, 1951.

BEARINGS ARE BASED ON THE BEARING OF 140TH STREET EAST AS SHOWN ON C.S.B. - 2568-2.

F. B. 1802 - 5 - 152

FIELD WORK BY.....E. A. ROSECRANS
W. C. MACK
OFFICE WORK BY.....G. O. HARRIS
CHECKED BY.....C. J. GALLI
J. AJA

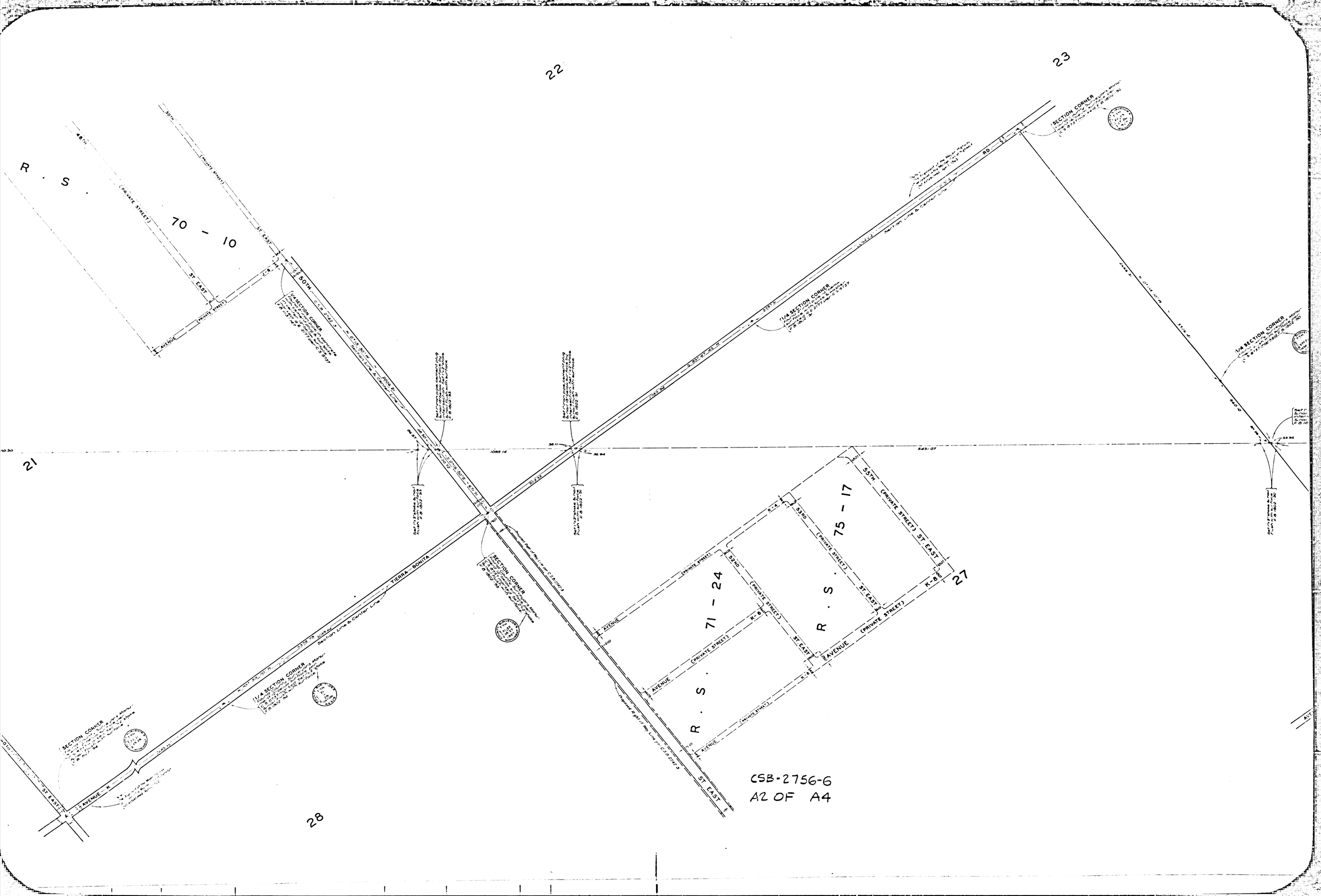
22
23
21
27
28
R . S . 70 - 10
R . S . 71 - 24
R . S . 75 - 17
SECTION CORNER
1/4 SECTION CORNER
TIERRA BONITA
Section Line & Center Line
AVENUE
ST. EAST
(PRIVATE STREET)
50TH
48TH
52ND
53RD
55TH
K-4
K-8
CSB-2756-6
A2 OF A4

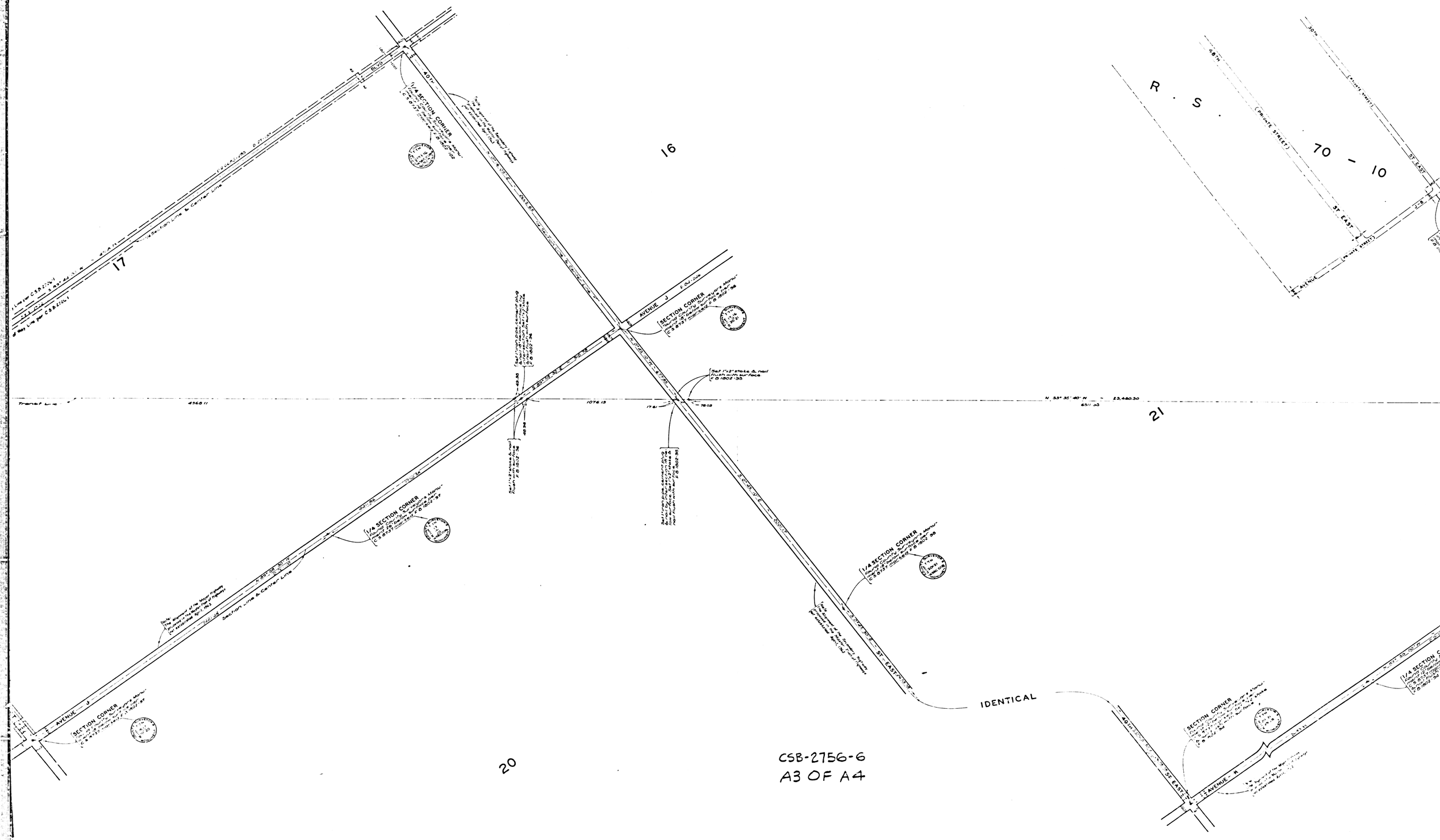

CSB-2756-6
A3 OF A4

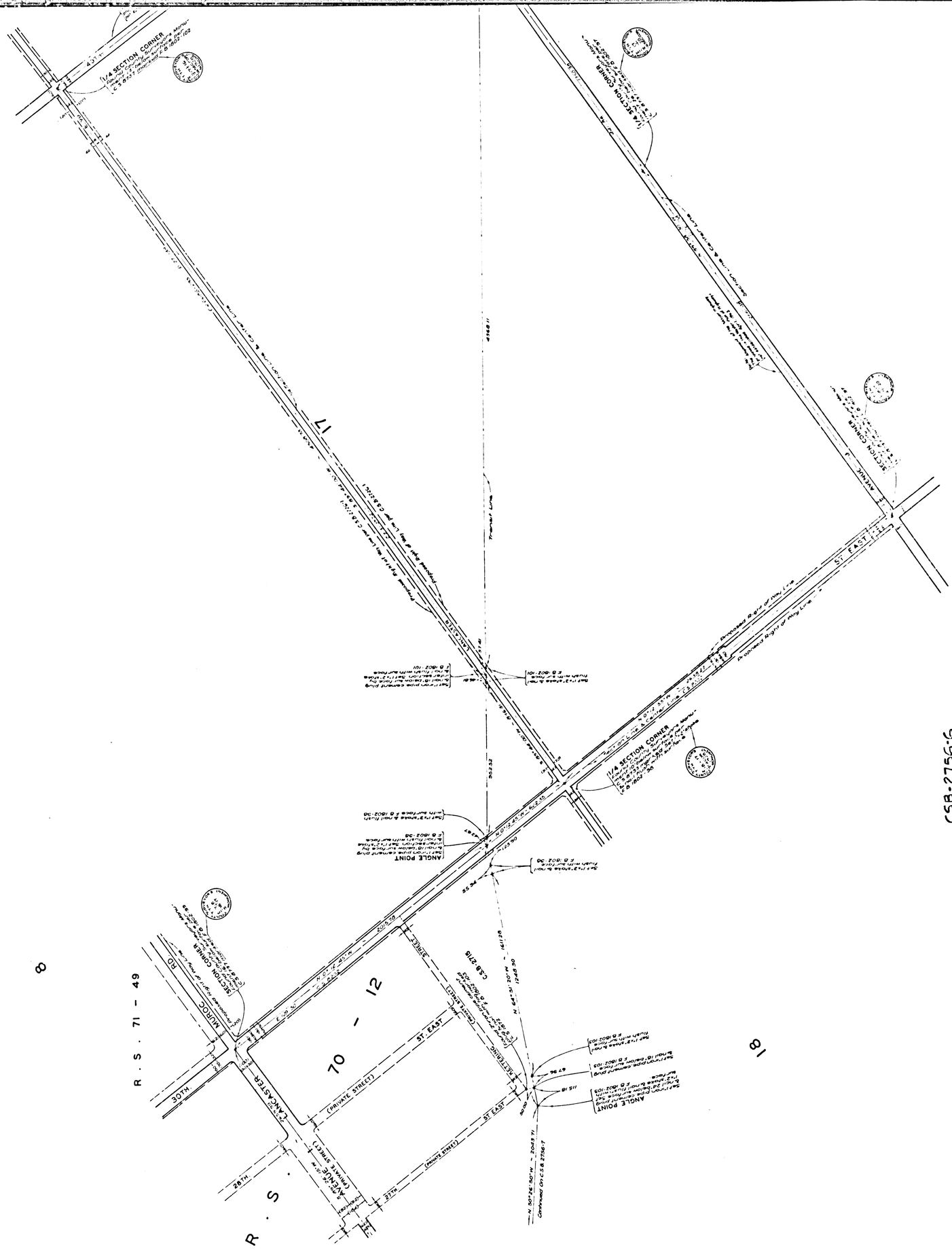

COUNTY SURVEYORS MAP NO. B-2756
SHEET NO. 6 OF 9 SHEETS

COUNTY SURVEYORS MAP NO. B-2756
SHEET 6 OF 9 SHEETS