N O. 1 9 5 3

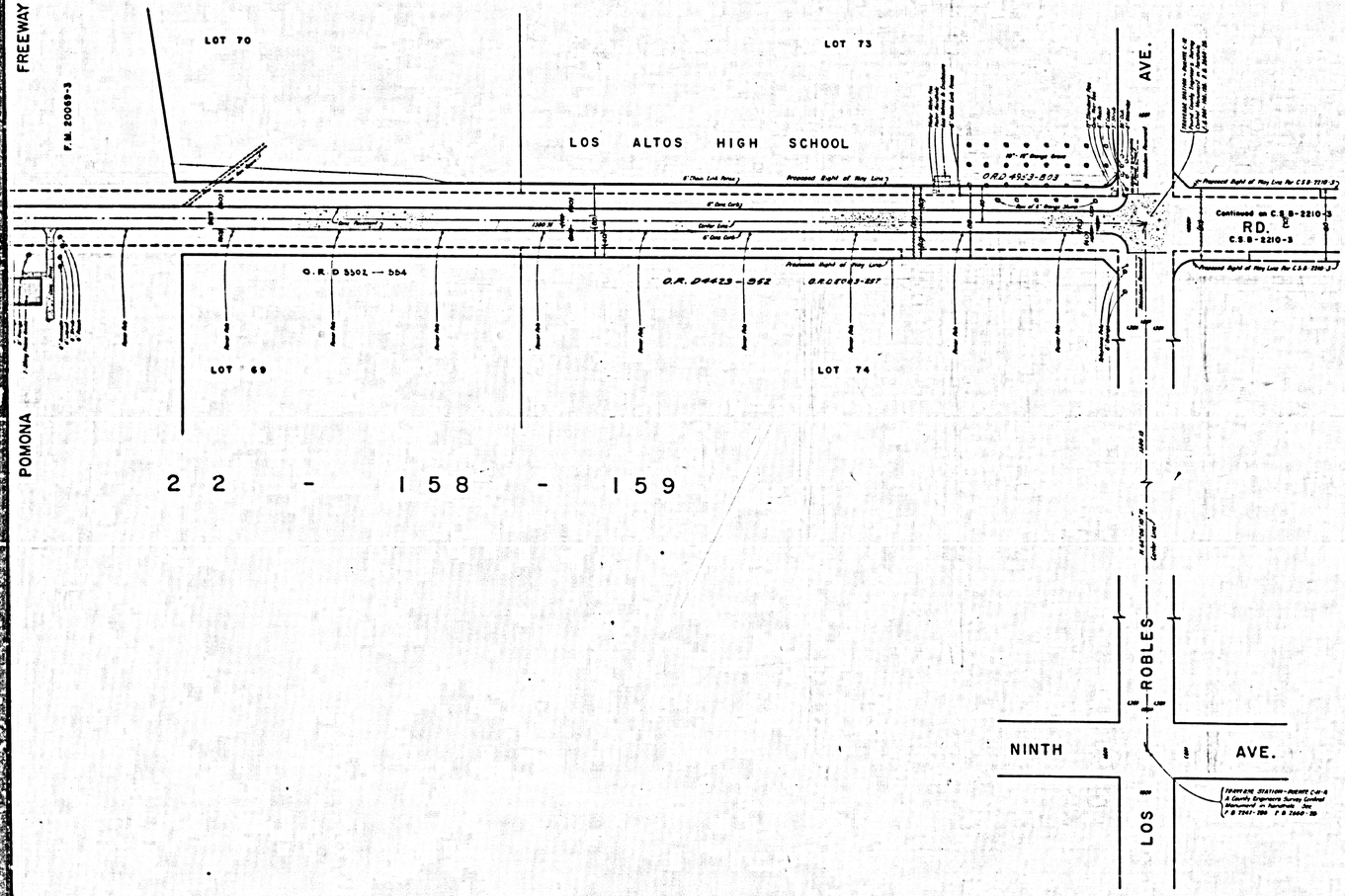

2 2 - 1 5 8 - 1 5 9

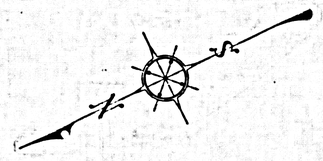

COUNTY OF LOS ANGELES
MAP OF
TURNBULL CANYON ROAD
FROM
LOS ROBLES AVENUE
TO
NELSON AVENUE

COUNTY SURVEYORS MAP NO. B-2762
SHEET NO. 1 OF 2 SHEETS
SCALE:- 1 INCH = 50 FT.

JOB NUMBER 0095.07

JOHN A. LAMBIE - COUNTY ENGINEER
SURVEYED JULY, 1960 - JULY, 1961

SURVEYED ON REQUEST OF THE REGIONAL PLANNING COMMISSION UNDER SEC. 79, ORD. 4099 BY LETTER DATED MAY 5, 1960 AND BY BOARD ORDER DATED DEC. 11, 1951.

BEARINGS ARE BASED ON THE CALIFORNIA COORDINATE SYSTEM ZONE 7 PER SEC 8809 PUBLIC RESOURCES CODE. SEE C.S. 9423.

F.B. 2660-7-78

FIELD WORK BY..... D.E. HOLMES
OFFICE WORK BY..... M. HAMASU
CHECKED BY..... H.E. AUSTIN

INDEX 37 & 38

CSB-2762-1
A1 OF A3

TRACT NO. 23861

TRACT NO. 1953

- 158 - 159

M. B. 635 - 20 - 21

NANTES AVE.

ELDON AVE.

FOLGER ST.

ROCHLEN ST.

SHADYBEND DR.

BOUNDARY - CITY OF INDUSTRY

AVE.

LOT 19

LOT 39

LOT 40

LOT 70

LOT 69

FREEWAY

F.M. 20069-3

PALM AVE.

POMONA

DR.

ALLEY

GALE

WALBROOK

AVE.

TRACT NO. 3475

M. B. 38 - 9 - 10

M. B. 22 - 158

C5S-2762-1
A2 OF A3

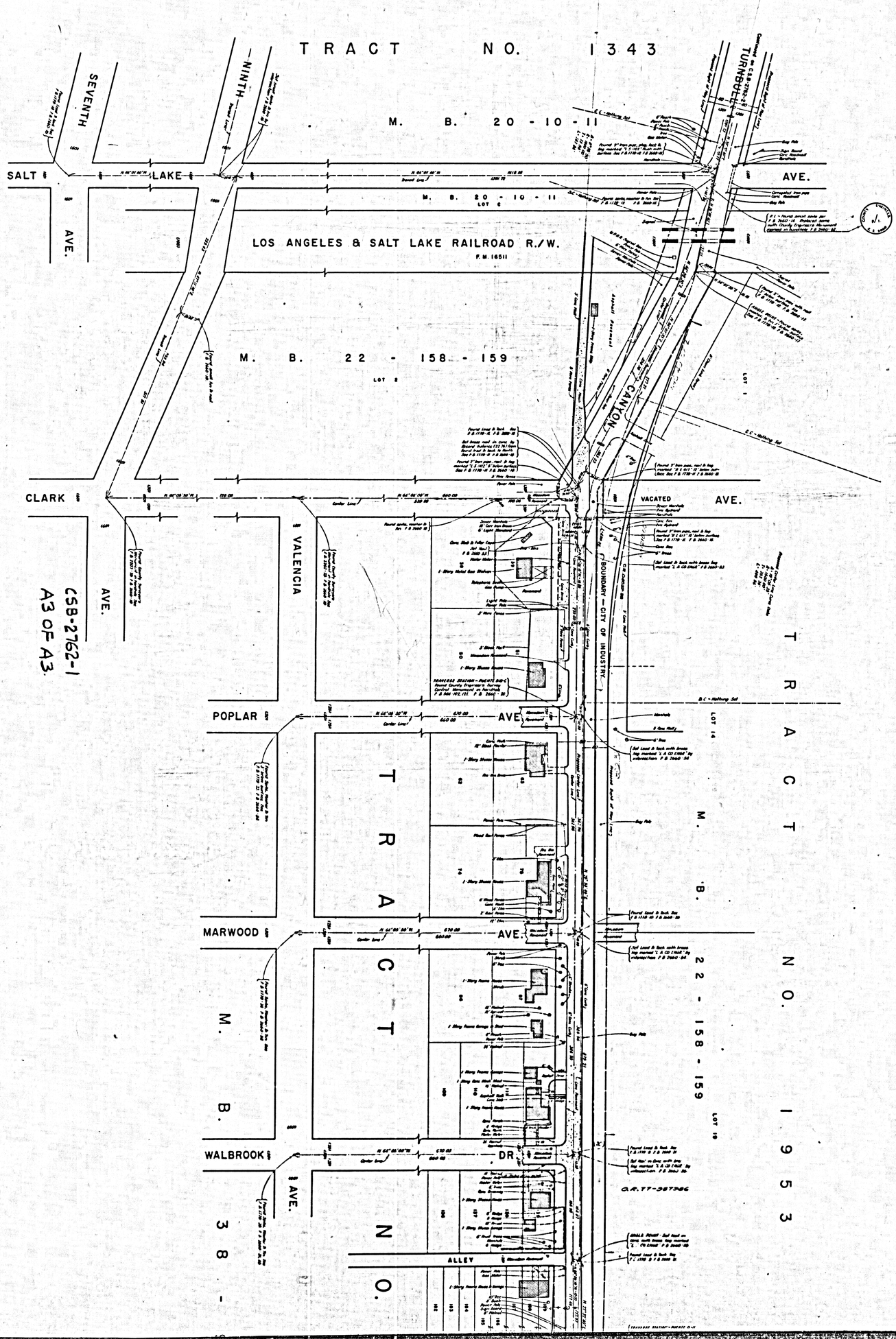
TRACT NO. 1343
M. B. 20 - 10 - 11
SALT LAKE AVE.
SEVENTH AVE.
NINTH
TURNBULL
LOS ANGELES & SALT LAKE RAILROAD R./W.
F.M. 16511
M. B. 22 - 158 - 159
CANYON
CLARK AVE.
VACATED
VALENCIA
BOUNDARY - CITY OF INDUSTRY
POPLAR AVE.
MARWOOD AVE.
WALBROOK DR.
ALLEY
TRACT NO. 1953
M. B. 22 - 158 - 159
M. B. 38 -
CSB-2762-1
A3 OF A3