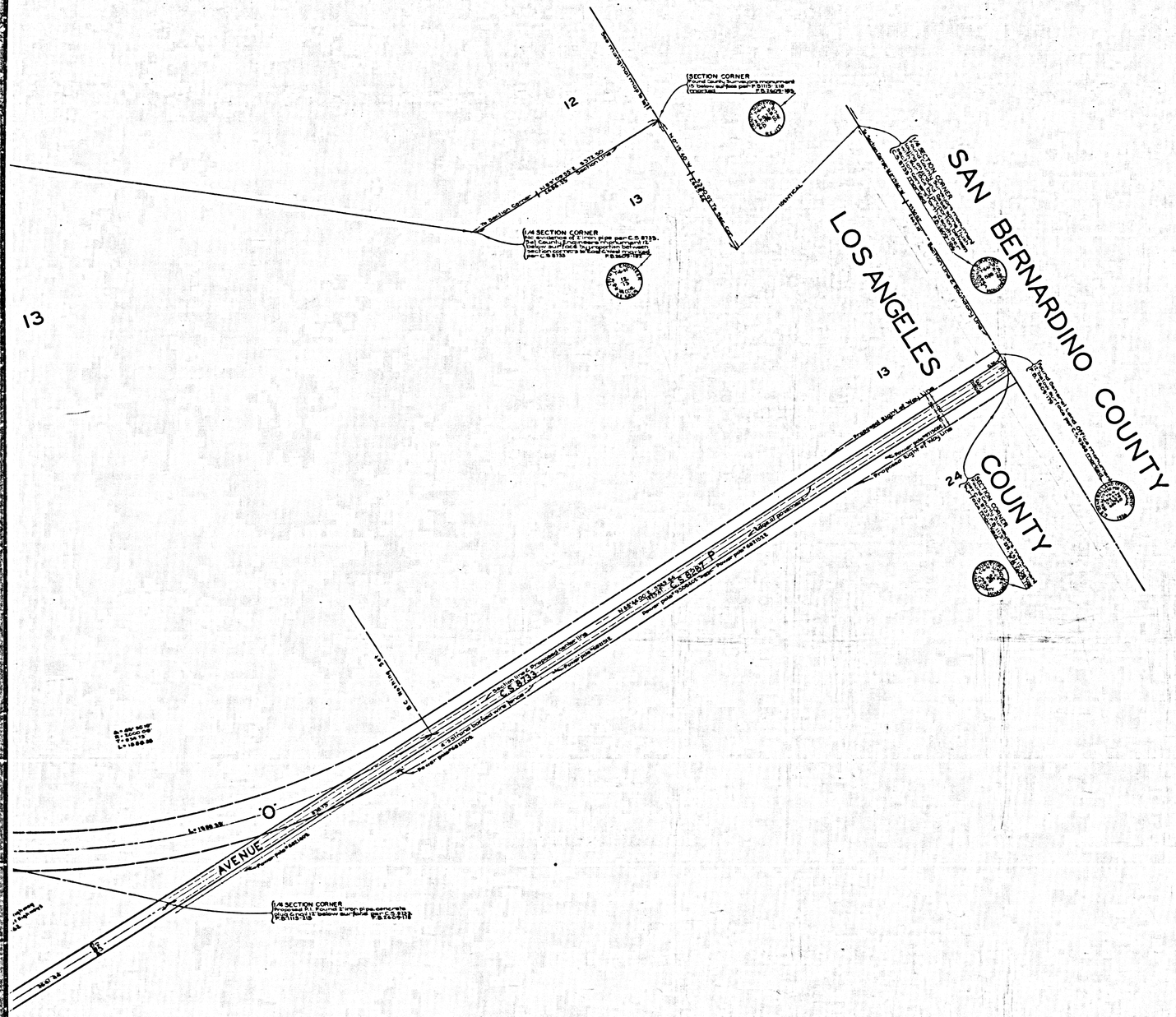
SAN BERNARDINO COUNTY
LOS ANGELES COUNTY
AVENUE O
12
13
24
SECTION CORNER
1/4 SECTION CORNER
Proposed Right of Way Line
Existing Right of Way Line
C.S. 8733
C.S. 8287
N 89° 55' 35" E
1320.00
1980.00
660.00
Tangent
Radius
Delta
Length
Tangent
Radius
Delta
Length
Tangent
Radius
Delta
Length

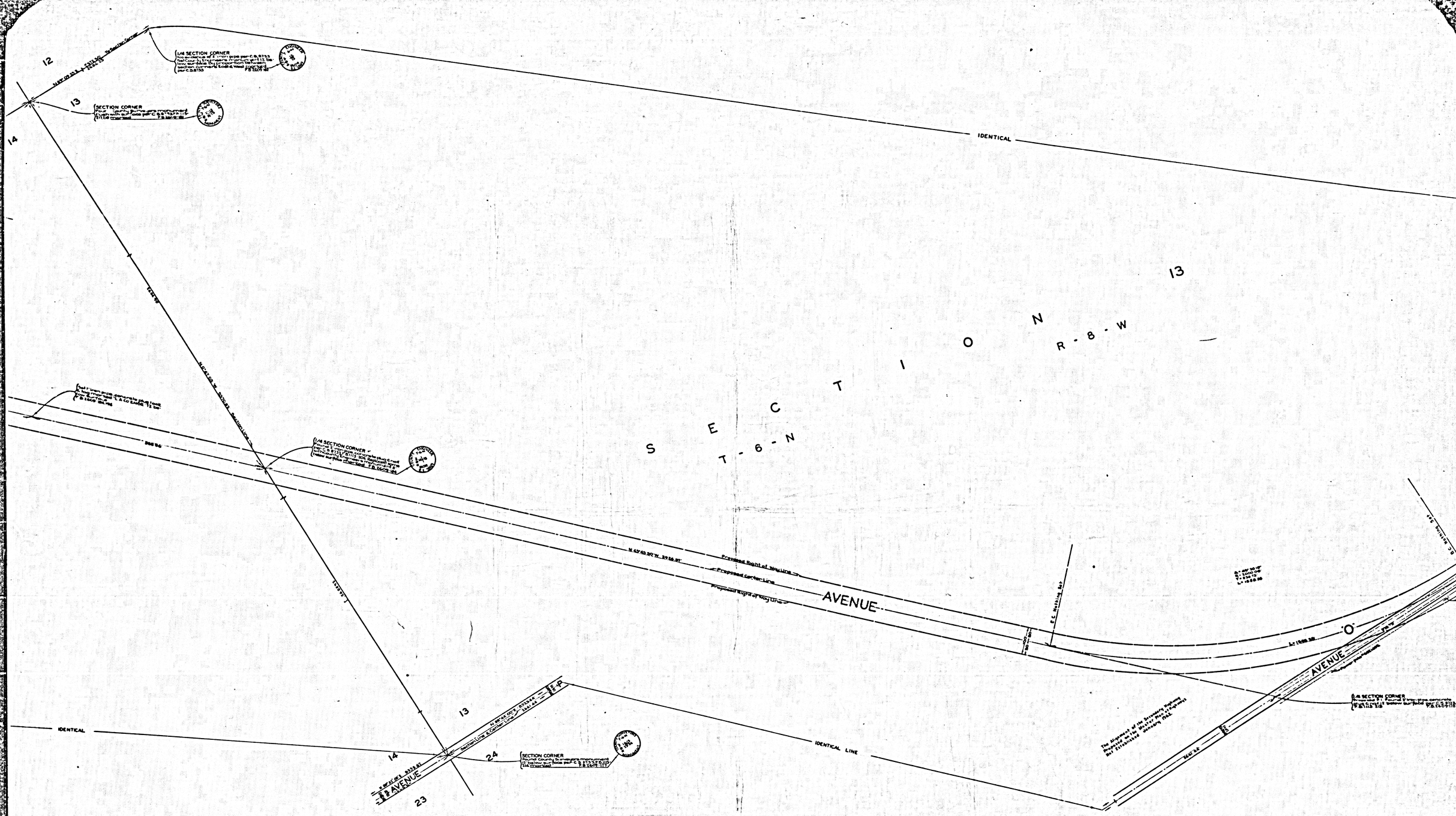

CSB-2763-1
A2 OF A4

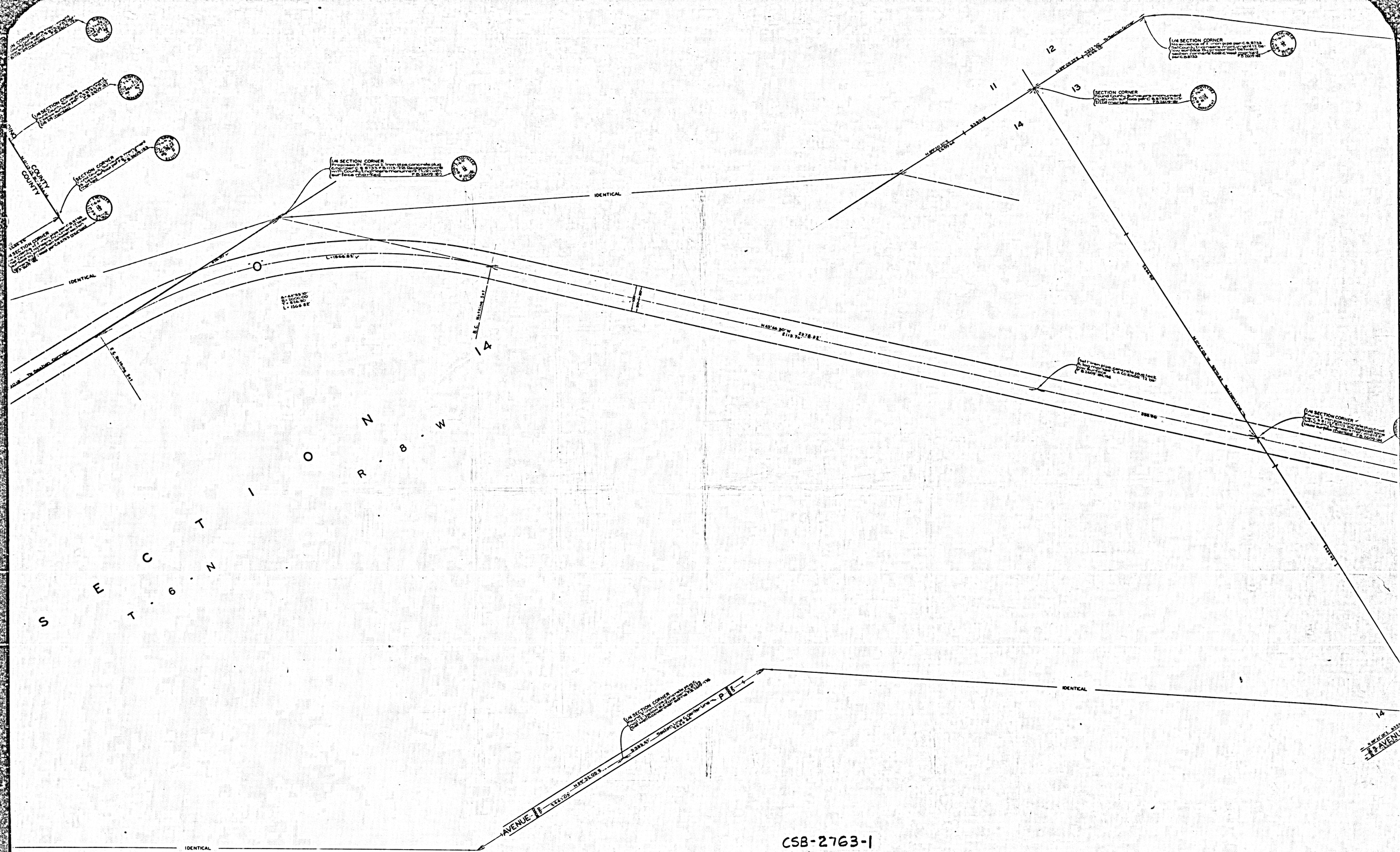

CSB-2763-1
A3 OF A4

COUNTY SURVEYORS MAP NO. B-2763
SHEET NO. 1 OF 10 SHEETS

DETAIL
SCALE 1"=800'

CSB-2763-1
A4 OF A4