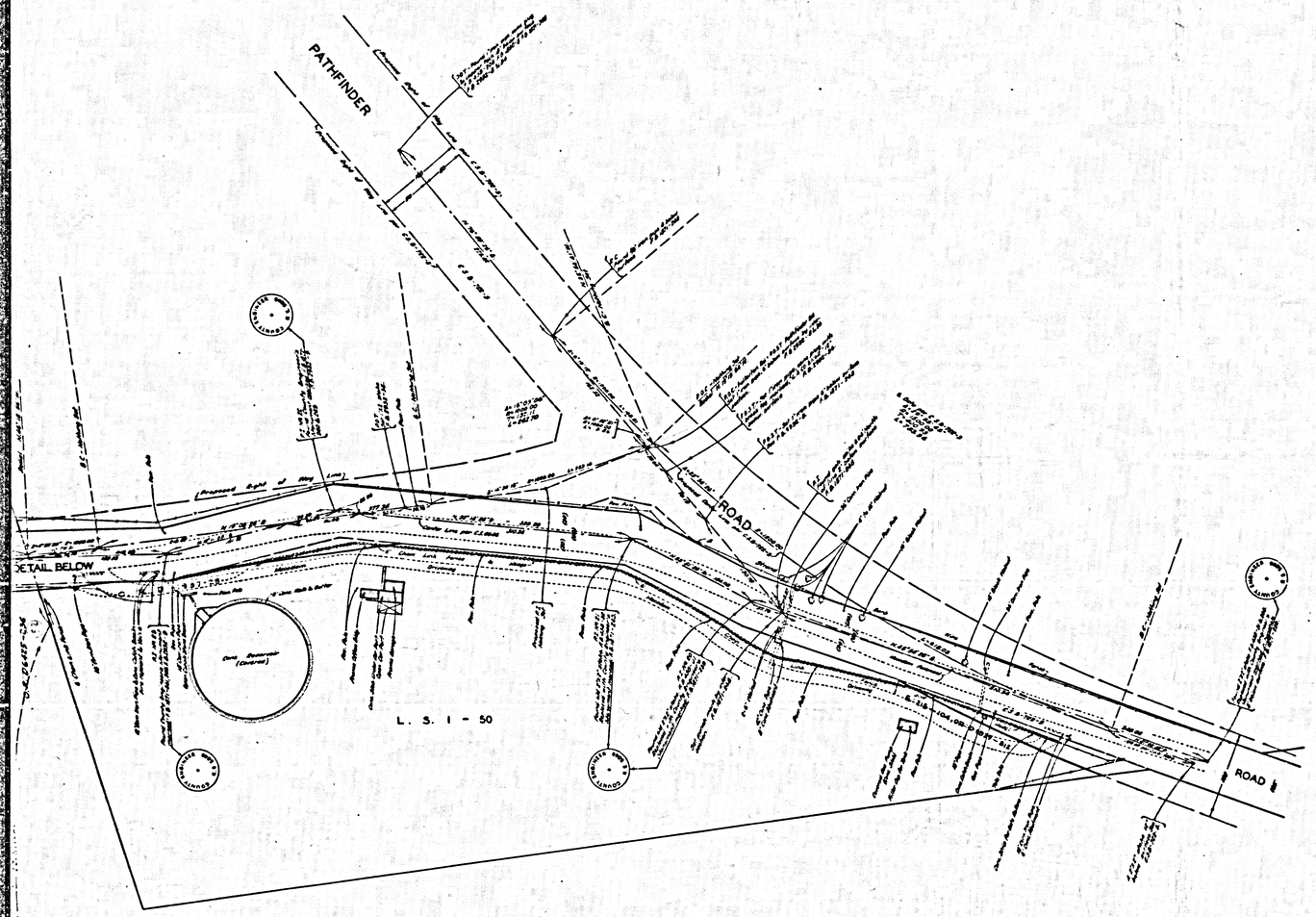

COUNTY OF LOS ANGELES
MAP OF

FULLERTON ROAD

FROM

PATHFINDER ROAD

TO

SORDELLO AVENUE

COUNTY SURVEYORS MAP NO. B-2784

SCALE:- 1 INCH = 50 FT.

JOB NUMBER 0074.94

JOHN A. LAMBIE - COUNTY ENGINEER

SURVEYED APRIL & JUNE 1961

SURVEYED ON REQUEST OF THE REGIONAL PLANNING COMMISSION UNDER SEC. 79. ORD. 4099. BY LETTER DATED MARCH 22, 1961 AND BY BOARD ORDER DATED DEC. 11, 1951.

BEARINGS ARE BASED ON THE BEARING OF FULLERTON ROAD AS SHOWN ON C.S.B-2558.

L.V.I. 3.5
99-297

F.B. 1871-247-276 & F.B. 2932-7-9 & 33-35

FIELD WORK BY..... G.G. PORTER
OFFICE WORK BY..... T. H. BURNS
CHECKED BY..... W. J. BRENNER

CSB-2784
A1 OF A4

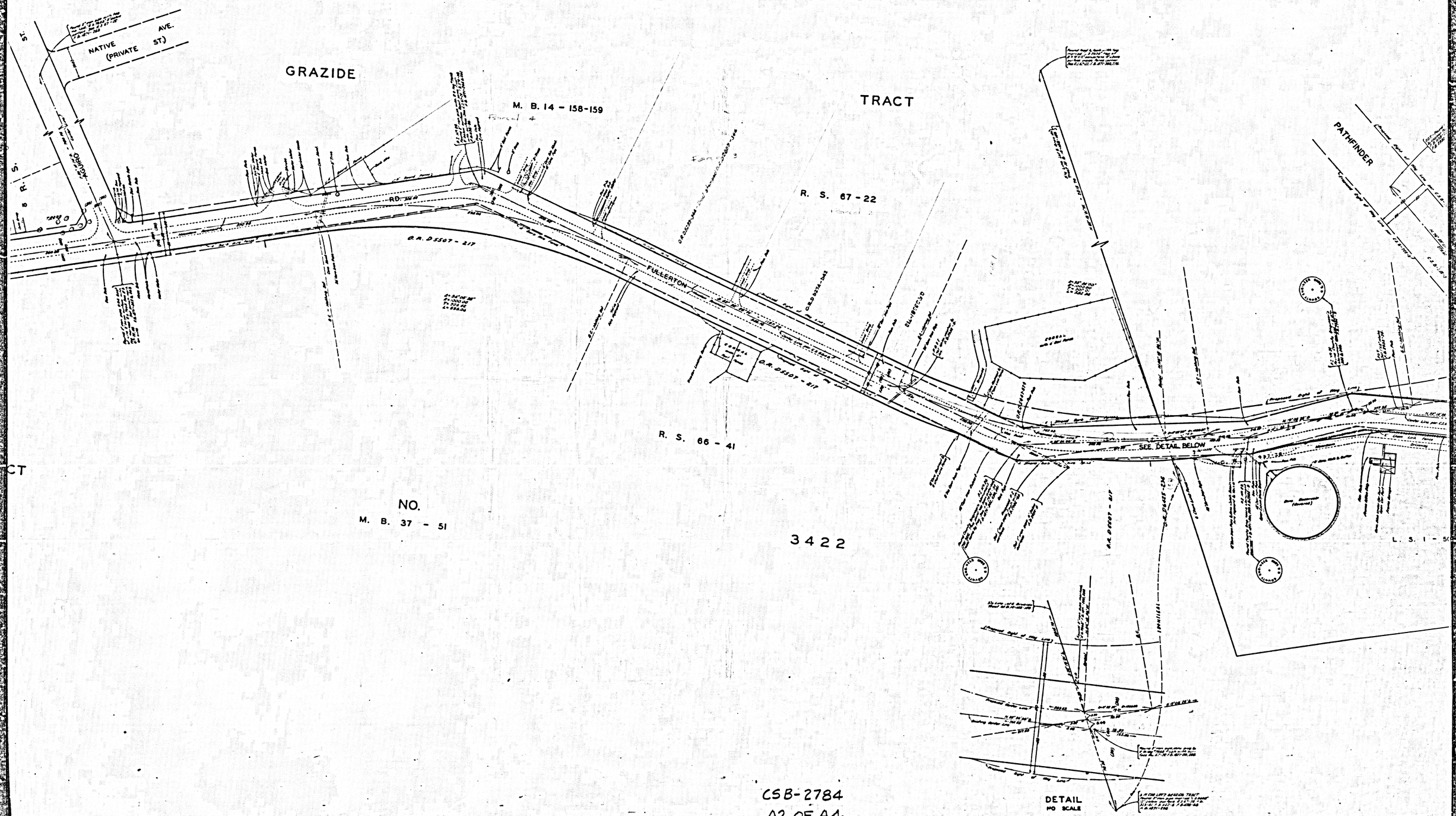

CSB-2784
A2 OF A4

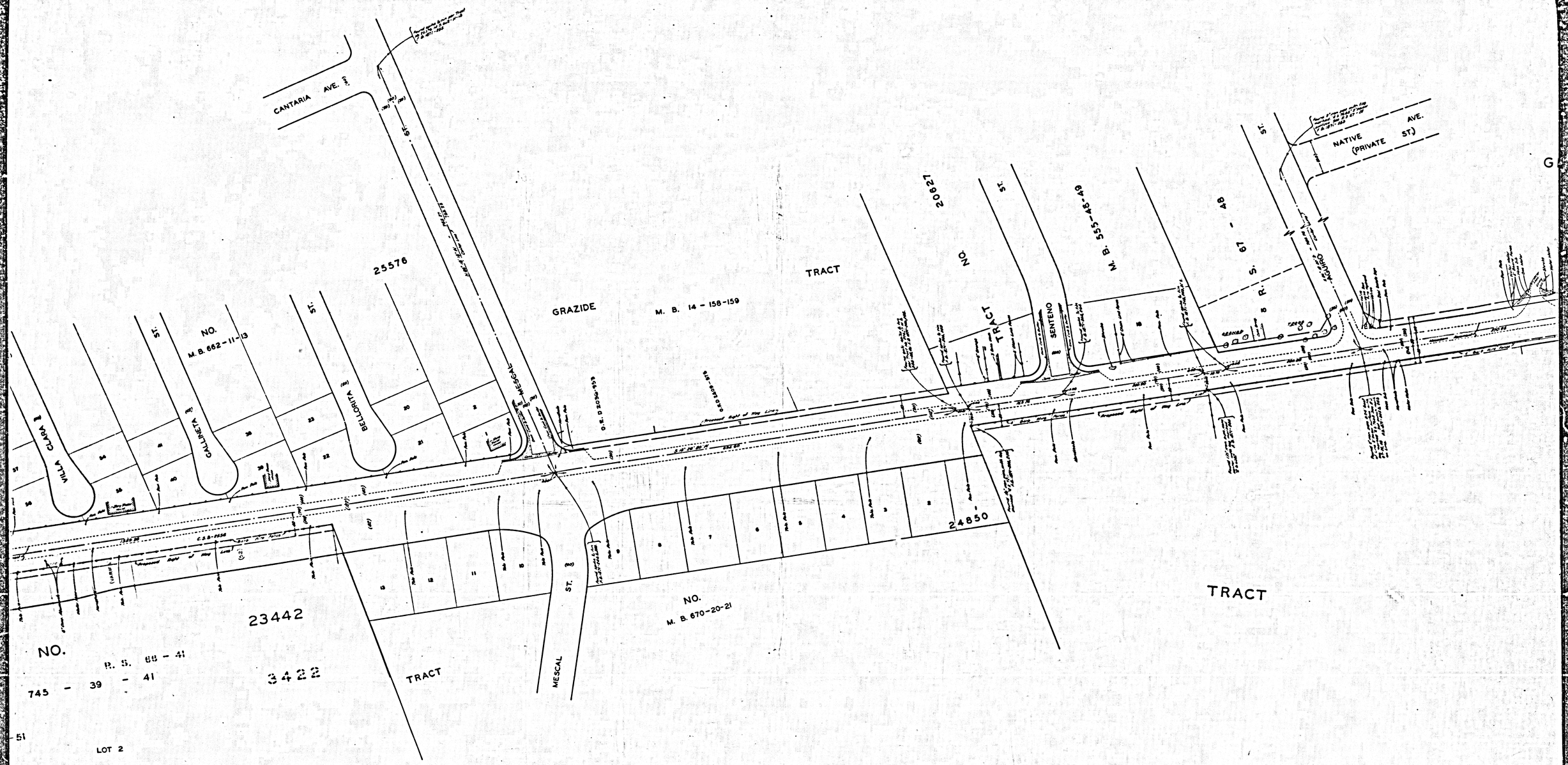

CSB-2784
A3 OF A4

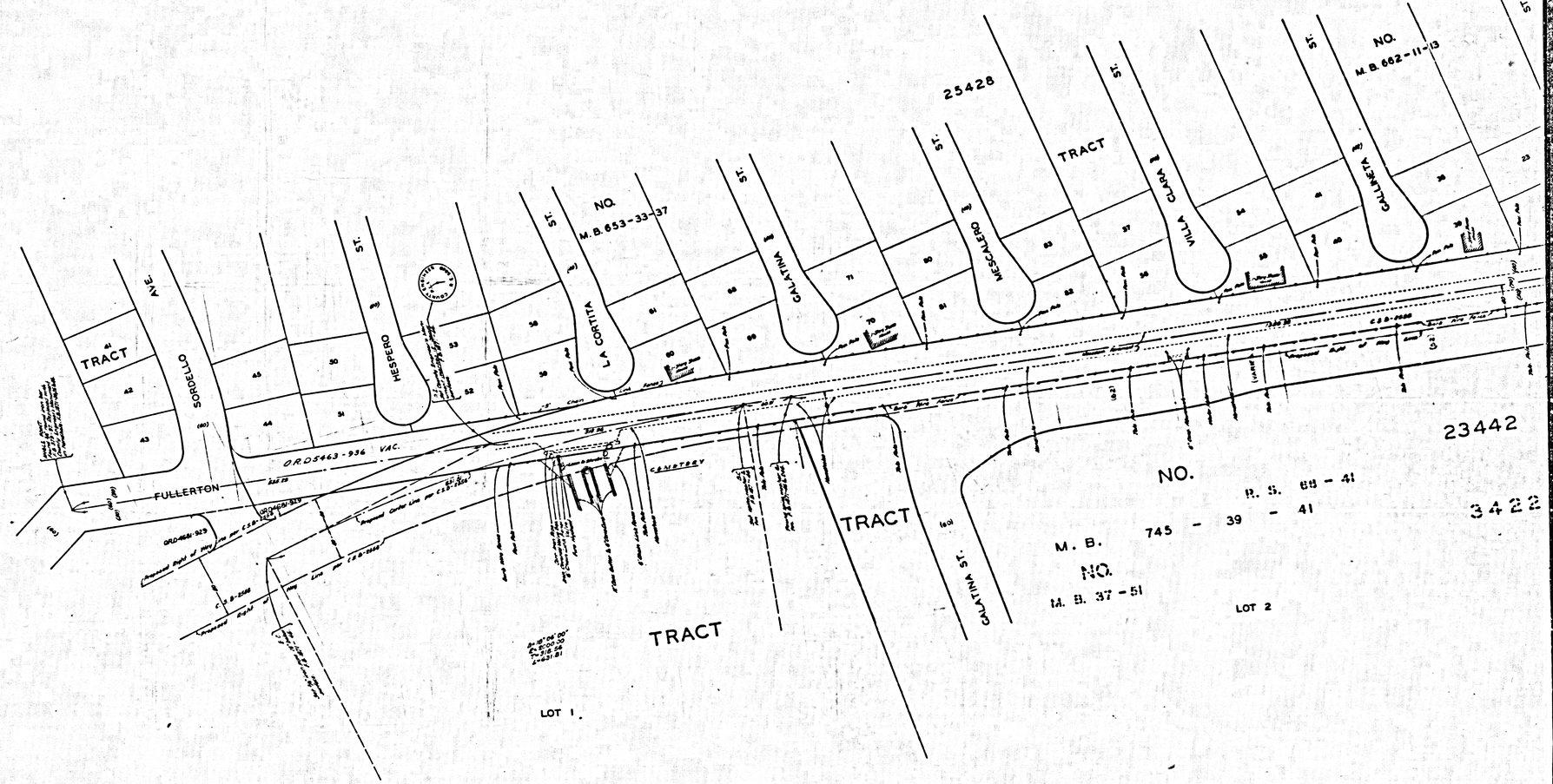

CSB-2784
A4 OF A4