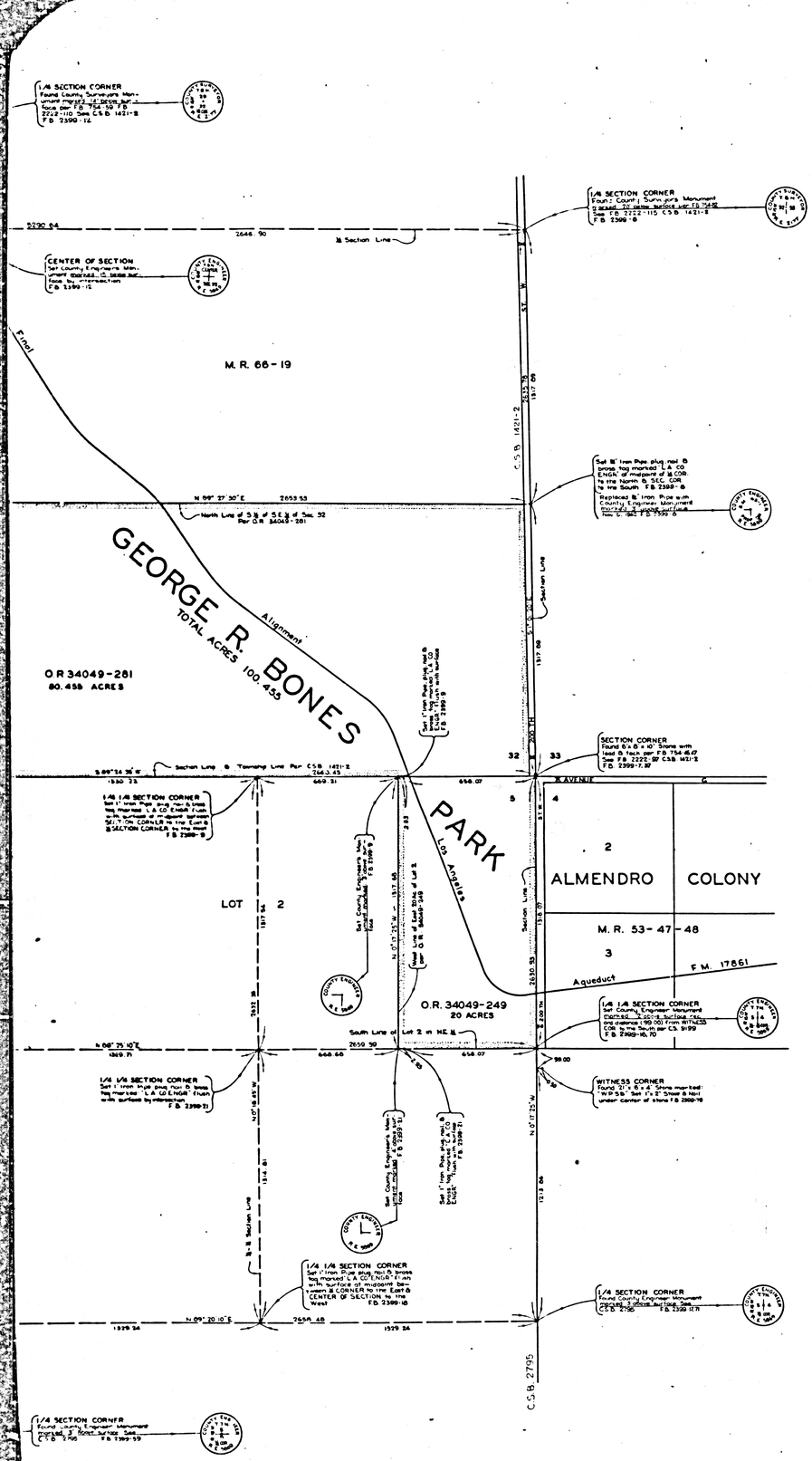

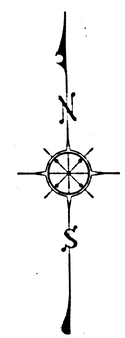

COUNTY OF LOS ANGELES
MAP OF

GEORGE R. BONES PARK

BEING A PORTION OF THE S.E. 1/4 OF SECTION 32, T. 8 N., R. 15 W. AND THE EAST 20 ACRES OF LOT 2 IN THE N.E. 1/4 OF SECTION 5, T. 7 N., R. 15 W.

COUNTY SURVEYORS MAP NO. B-2796

SCALE:-1 INCH = 200 FT.

JOB NUMBER 0056.14

JOHN A. LAMBIE - COUNTY ENGINEER
SURVEYED OCT. 1957-NOV. 1957, JUNE 1961-SEPT. 1961

SURVEYED ON REQUEST OF THE DIRECTOR OF PARKS & RECREATION UNDER SEC. 79, ORD. 4099, BY LETTER DATED AUG. 27, 1957

BEARINGS ARE BASED ON THE BEARING OF NORTH LINE OF N.E. 1/4 OF SECTION 5, T. 7 N. R. 15 W. PER C.S.B. 1421-2

F.B. 2399-5-22

FIELD WORK BY.....J.C. PIERCE
OFFICE WORK BY.....L.C. THOMPSON
CHECKED BY.....W.J. BRENNER

IM 79

COUNTY SURVEYORS MAP NO. B-2796

CSB-2796

A1 OF A2

COUNTY SURVEYOR'S MAP NO. B-2598

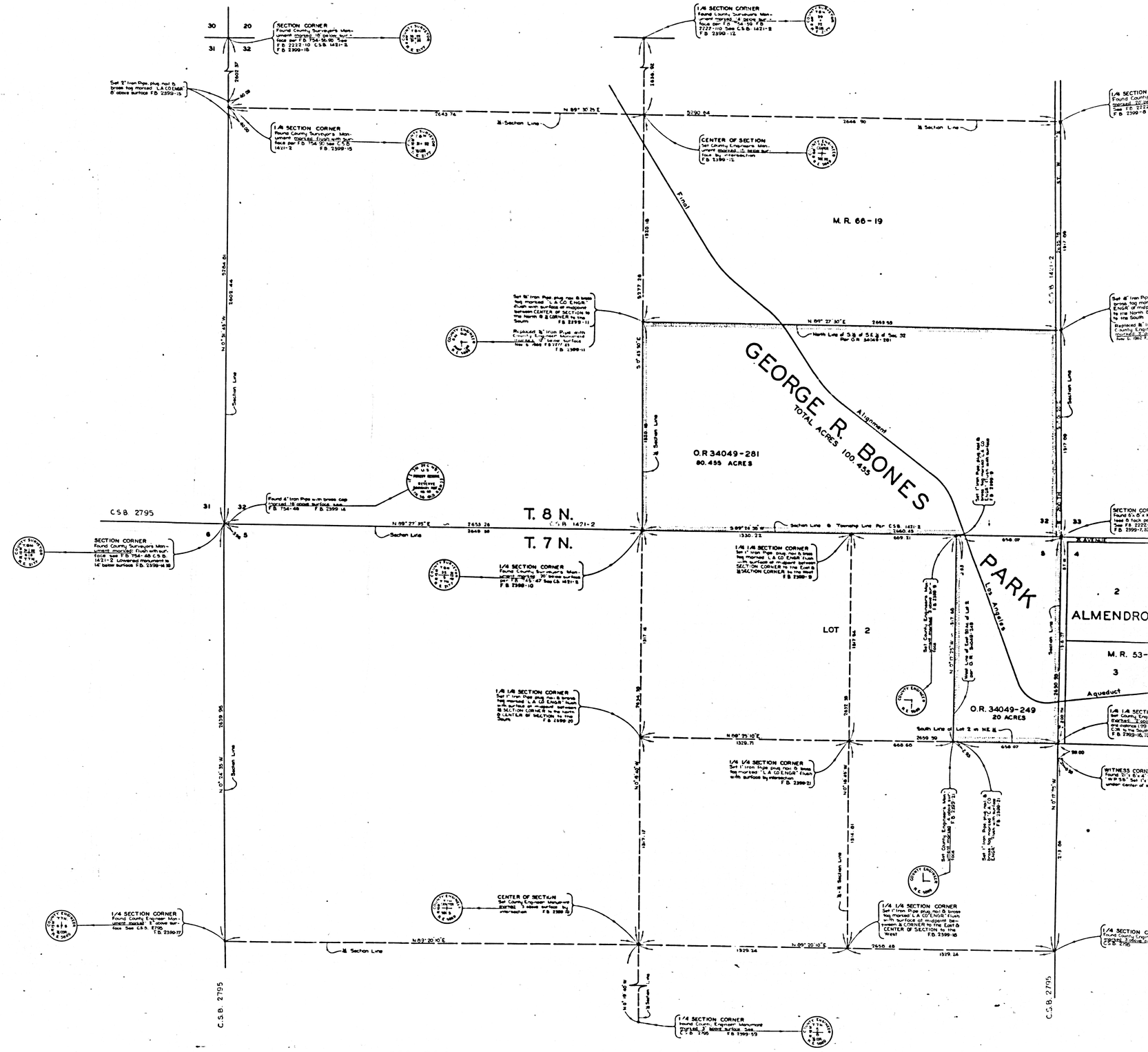
SECTION CORNER
Found County Surveyor's Monument marked 18 below surface per F.B. 754-50.80 See C.S.B. 2232-10 C.S.B. 1421-2 F.B. 2399-10
1/4 SECTION CORNER
Found County Surveyors Monument marked flush with surface per F.B. 754-50 See C.S.B. 1421-2 F.B. 2399-15
Set 2" Iron Pipe, plug, nail & brass tag marked "L.A.CO.ENGR" 8" above surface F.B. 2399-15
1/4 SECTION CORNER
Found County Engineers Monument marked 2" below surface See C.S.B. 1421-2 F.B. 2399-12
CENTER OF SECTION
Set County Engineers Monument marked flush with surface by intersection F.B. 2399-12
Set 8" Iron Pipe, plug, nail & brass tag marked "L.A.CO.ENGR" flush with surface as mapped between CENTER OF SECTION to the North & 1/4 CORNER to the South F.B. 2399-11
Replaced 8" Iron Pipe with County Engineer Monument marked flush with surface by intersection F.B. 2399-11
Found 4" Iron Pipe with brass cap marked 18 above surface. See F.B. 754-48 F.B. 2399-14
SECTION CORNER
Found County Surveyor's Monument marked flush with surface See F.B. 754-48 C.S.B. 1421-2 Lowered monument to 14" below surface F.B. 2399-14
1/4 SECTION CORNER
Found County Surveyor's Monument marked 30" below surface per F.B. 754-48 See C.S.B. 1421-2 F.B. 2399-10
1/4 1/4 SECTION CORNER
Set 1" Iron Pipe, plug, nail & brass tag marked "L.A.CO.ENGR" flush with surface at midpoint between SECTION CORNER to the East & SECTION CORNER to the West F.B. 2399-9
1/4 1/4 SECTION CORNER
Set 1" Iron Pipe, plug, nail & brass tag marked "L.A.CO.ENGR" flush with surface as mapped between SECTION CORNER to the North & CENTER OF SECTION to the South F.B. 2399-20
1/4 1/4 SECTION CORNER
Set 1" Iron Pipe, plug, nail & brass tag marked "L.A.CO.ENGR" flush with surface by intersection F.B. 2399-21
1/4 1/4 SECTION CORNER
Set 1" Iron Pipe, plug, nail & brass tag marked "L.A.CO.ENGR" flush with surface at midpoint between CENTER OF SECTION to the East & CORNER to the West F.B. 2399-18
1/4 SECTION CORNER
Found County Engineer Monument marked 2" below surface See C.S.B. 2795 F.B. 2399-17
CENTER OF SECTION
Set County Engineer Monument marked 2" above surface by intersection F.B. 2399-19
1/4 SECTION CORNER
Found County Engineer Monument marked 2" below surface See F.B. 2795 F.B. 2399-19
Final
Alignment
GEORGE R. BONES PARK
TOTAL ACRES 100.455
O.R. 34049-281
80.455 ACRES
M.R. 66-19
O.R. 34049-249
20 ACRES
LOT 2
T. 8 N.
T. 7 N.
C.S.B. 1471-2
C.S.B. 2795
C.S.B. 2795
N 89° 30' 25" E
N 89° 27' 30" E
N 89° 27' 35" E
N 89° 25' 10" E
N 89° 20' 10" E
N 0° 54' 45" W
N 0° 24' 35" W
S 0° 43' 50" E
S 89° 24' 30" W
N 0° 18' 40" W
N 0° 18' 40" W
N 0° 18' 40" W
N 0° 18' 40" W
N 0° 18' 40" W
2643.74
2590.64
2644.90
2653.26
2649.90
1330.22
2660.49
669.31
656.07
2659.90
1329.71
1329.24
2656.48
1329.24
2603.27
2603.44
2654.81
2659.96
2659.96
1320.18
5277.28
1320.18
1314.81
1317.06
1317.06
1317.06