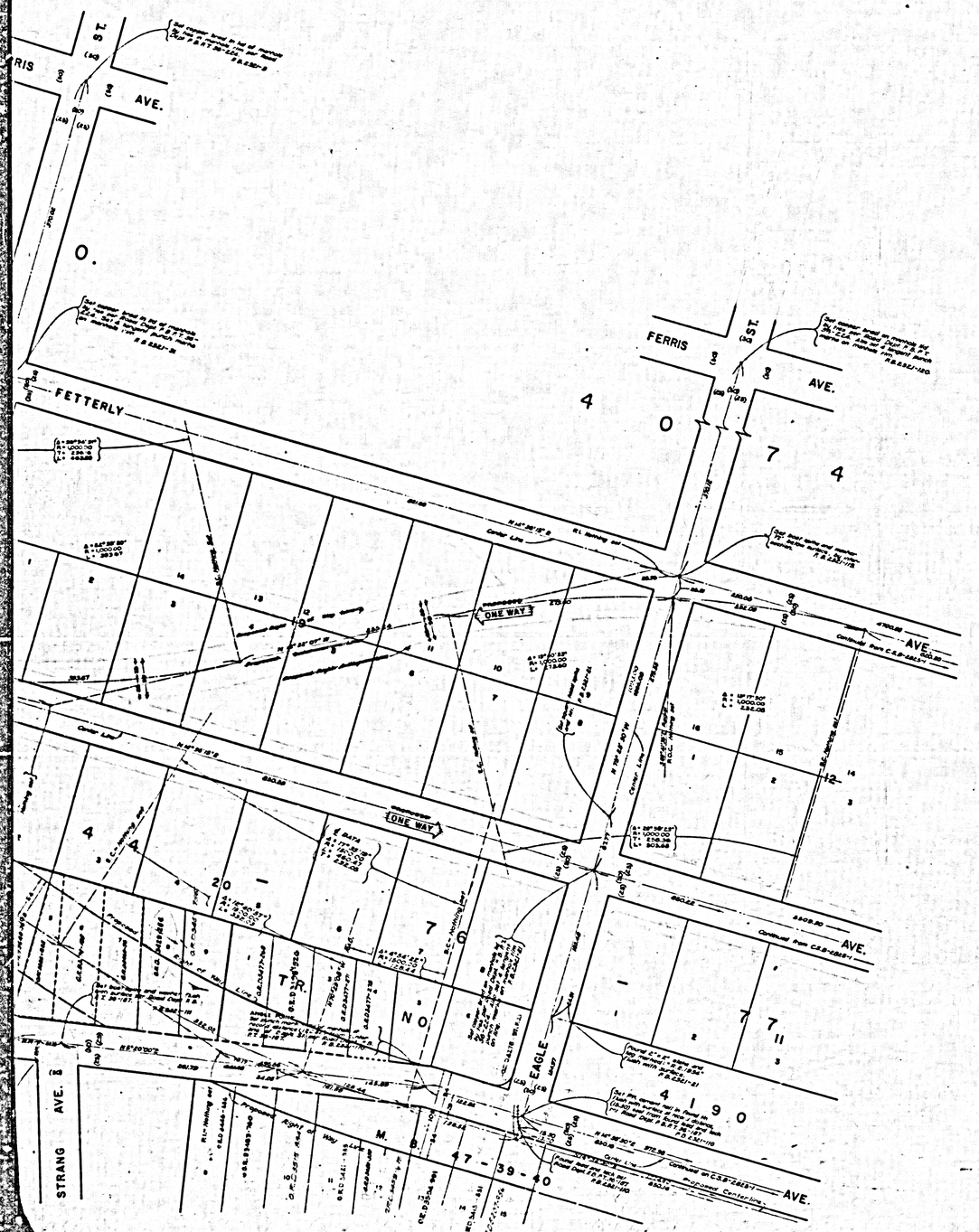

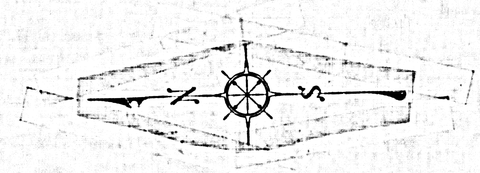

COUNTY OF LOS ANGELES
MAP OF
ARIZONA ~~KERN~~ AVENUE & MEDNIK AVENUE
FROM
TELEGRAPH ROAD
TO
FLORAL DRIVE

COUNTY SURVEYORS MAP NO. B-2825
SHEET NO. 2 OF 2 SHEETS
SCALE:- 1 INCH = 50 FT.

JOB NUMBER 0075.53

JOHN A. LAMBIE - COUNTY ENGINEER
SURVEYED OCT.-NOV. 1957,
OCTOBER, 1958 & JANUARY, 1963

SURVEYED ON REQUEST OF THE REGIONAL PLANNING COMMISSION UNDER SECTION 79, ORD. 4099 BY LETTER DATED SEPT. 17, 1957, AND JANUARY 21, 1963 AND BY BOARD ORDER DATED DEC. 11, 1951

BEARINGS ARE BASED ON THE BEARING OF THIRD STREET AS SHOWN ON F. M. 11281-2

F.B. 2321-17-34 & 111-114, & F.B. 3500-53-65

FIELD WORK BY ..... H. E. GRANQUIST
OFFICE WORK BY ..... R. L. GREEN
..... G. H. BOYER
CHECKED BY ..... S. H. MILLER

THIS PROPOSED ALIGNMENT REVISED TO CONFORM TO [illegible] DATED [illegible] AND [illegible] DATED [illegible] REVISED BY [illegible] MARCH 1967.

Mednik Ave. between Floral Dr. & First St. revised from 108' width to 100' width. See I.E.C. minutes dated Aug. 4, 1972 ..... M.H.

CSB-28252
A1 OF A4

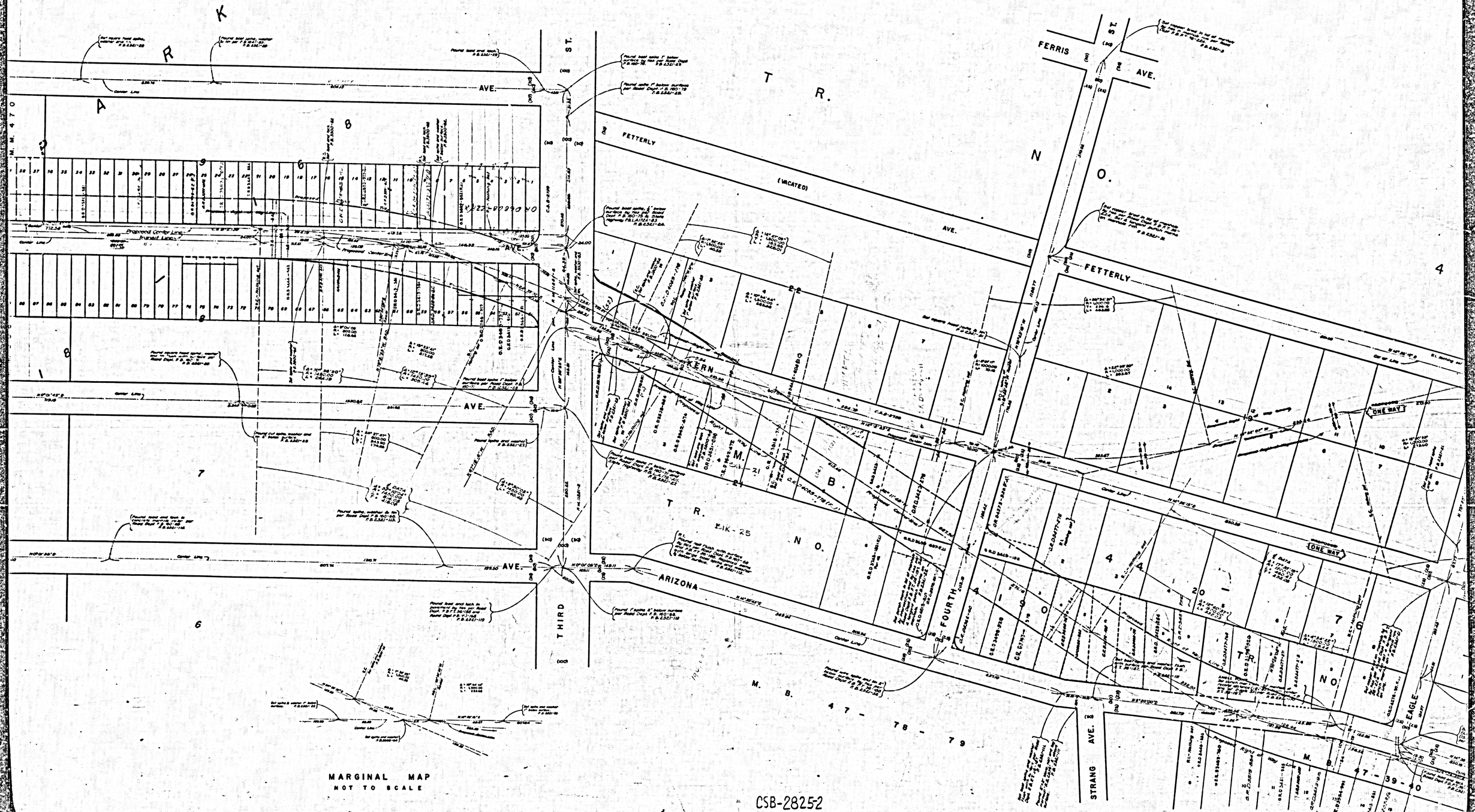

CSB-28252

A2 OF A4

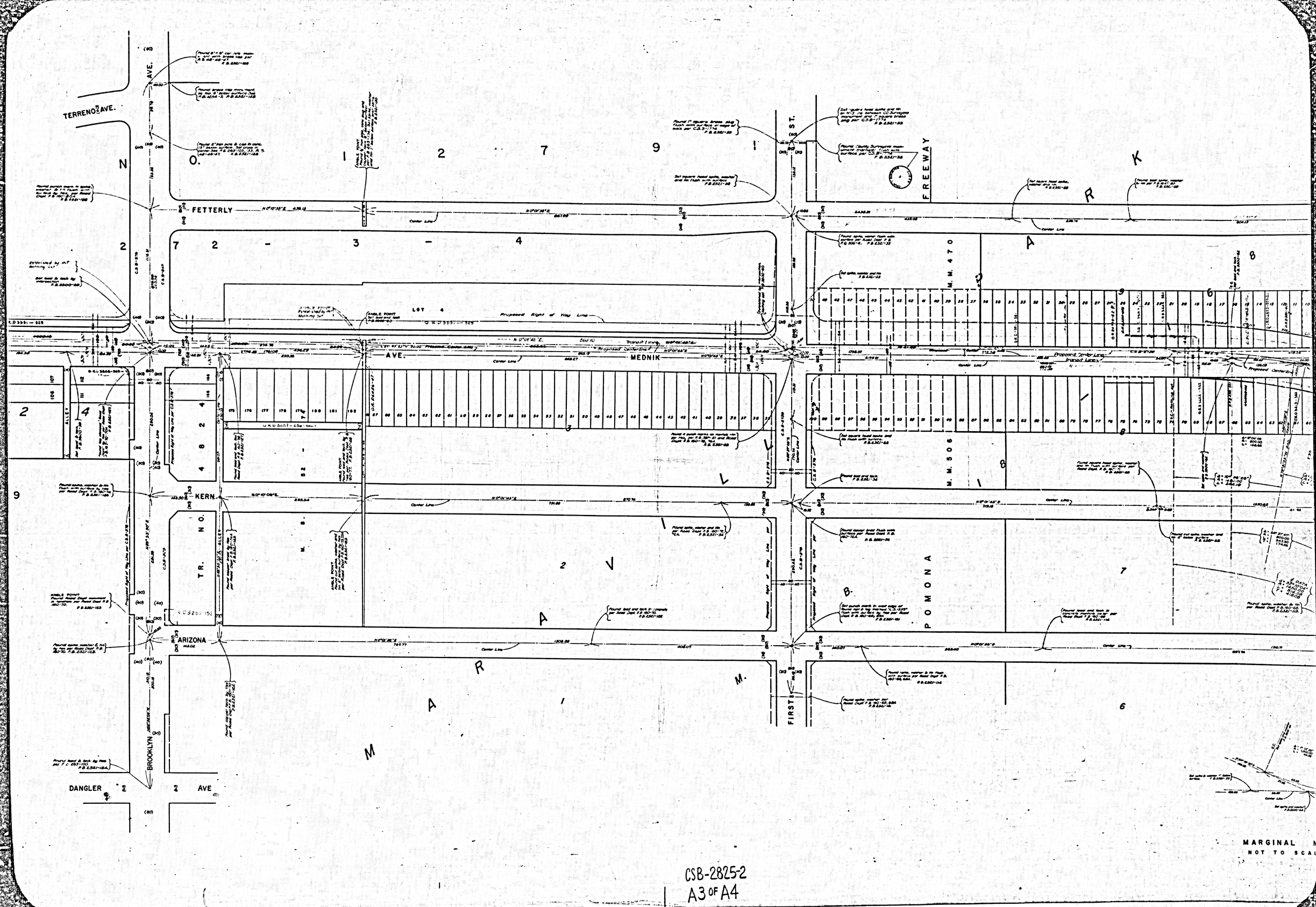

CSB-2825-2
A3 OF A4

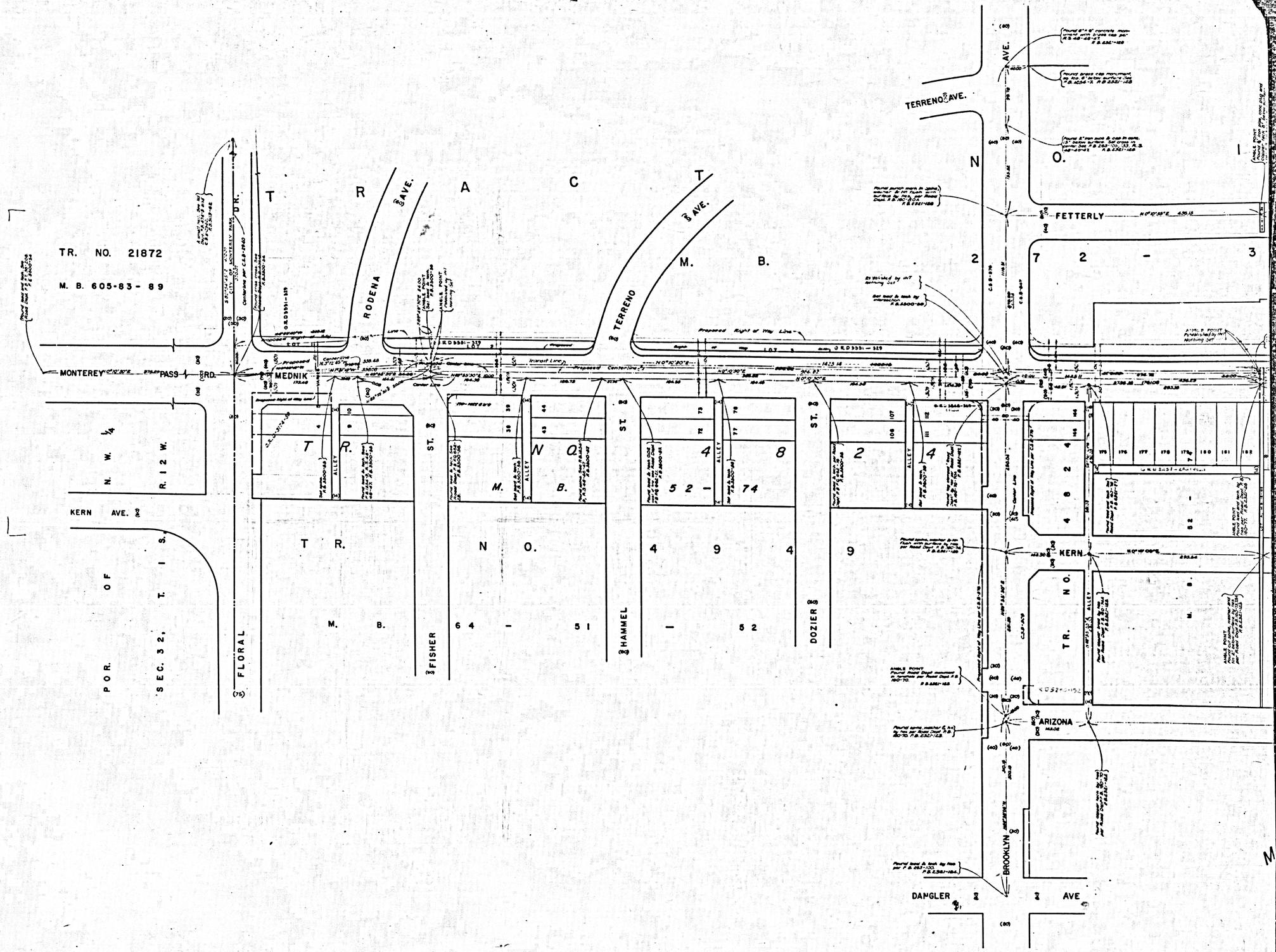

CSB-2825-2
A4 OF A4