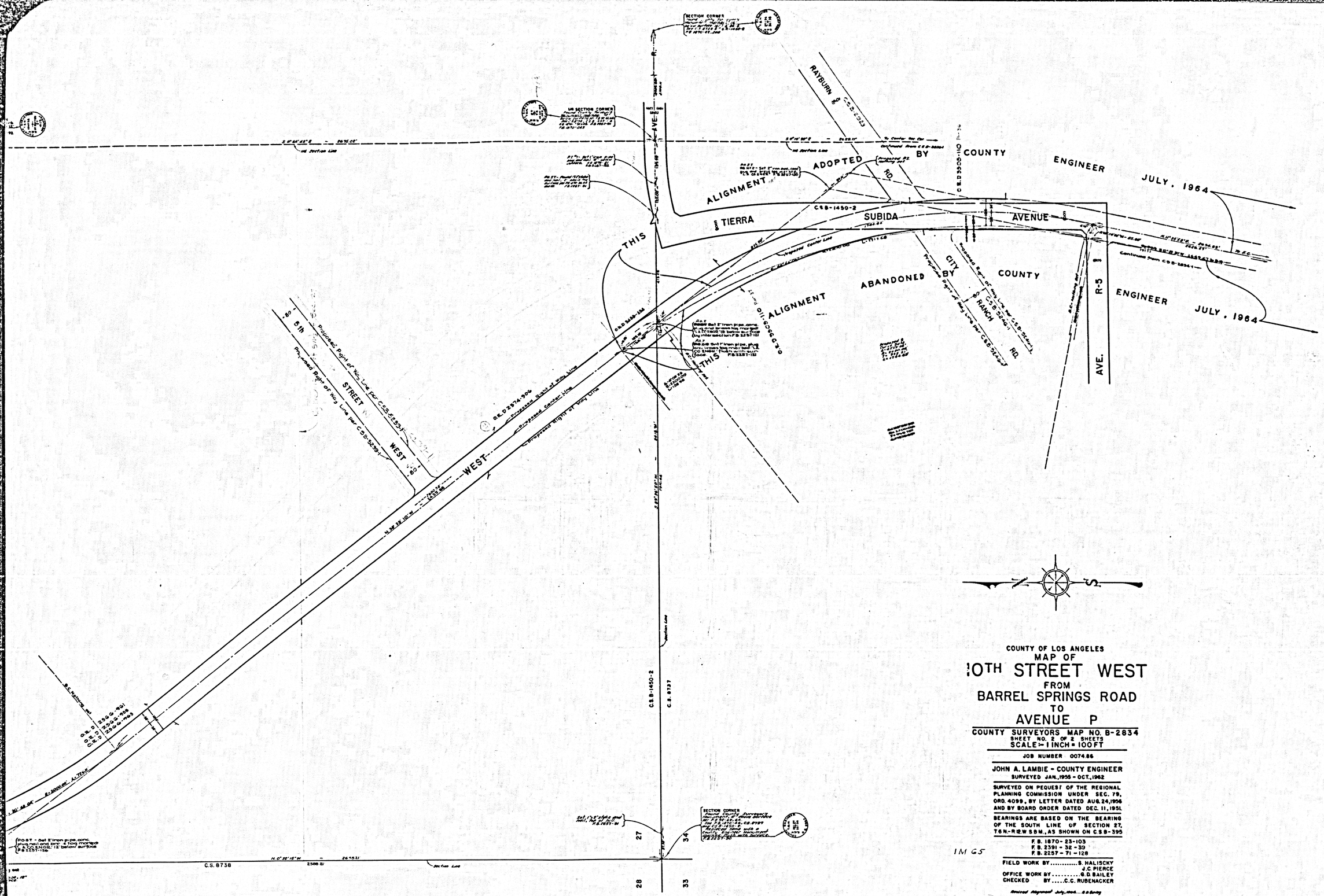

COUNTY OF LOS ANGELES
MAP OF
10TH STREET WEST
FROM
BARREL SPRINGS ROAD
TO
AVENUE P

COUNTY SURVEYORS MAP NO. B-2834
SHEET NO. 2 OF 2 SHEETS
SCALE: 1 INCH = 100 FT

JOB NUMBER 0074.86

JOHN A. LAMBIE - COUNTY ENGINEER
SURVEYED JAN., 1956 - OCT., 1962

SURVEYED ON PEQUEST OF THE REGIONAL PLANNING COMMISSION UNDER SEC. 79, ORD. 4099, BY LETTER DATED AUG. 24, 1956 AND BY BOARD ORDER DATED DEC. 11, 1951

BEARINGS ARE BASED ON THE BEARING OF THE SOUTH LINE OF SECTION 27, T6N-R12W S.B.M., AS SHOWN ON C.S.B-395

F.B. 1870-23-103
F.B. 2391-32-39
F.B. 2257-71-128

IM G5

FIELD WORK BY.....S. HALISCKY
J.C. PIERCE
OFFICE WORK BY.....G.D. BAILEY
CHECKED BY.....C.C. RUBENACKER

Revised Alignment July, 1964 ...G.D.B.

CSB-2834-2
A1 OF A3

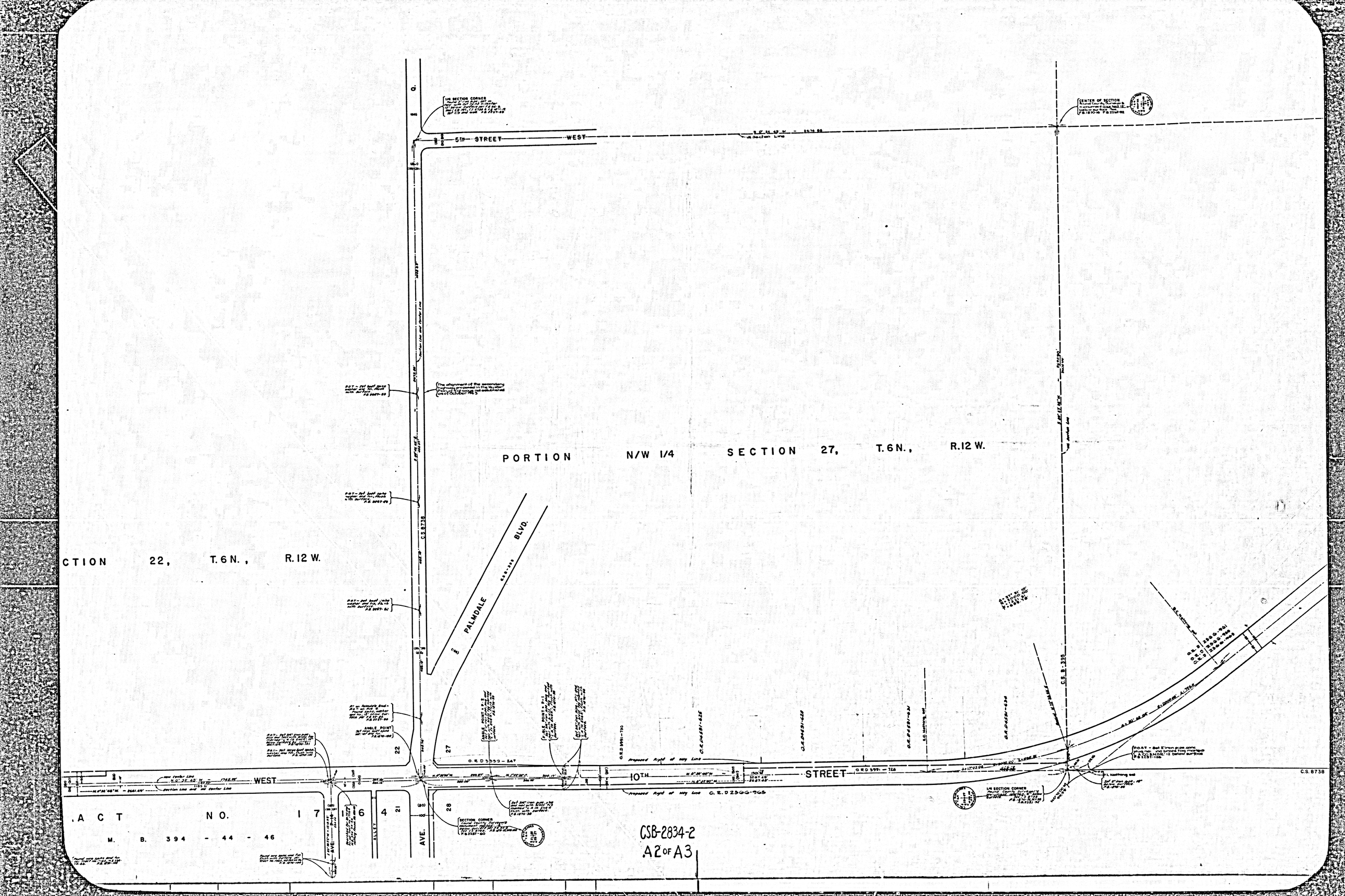

5TH STREET WEST
PORTION N/W 1/4 SECTION 27, T.6N., R.12 W.
CTION 22, T.6N., R.12 W.
PALMDALE BLVD.
WEST
10TH STREET
AVE.
ACT NO. 17164
M. B. 394 - 44 - 46
CSB-2834-2
A2 OF A3

PORTION N/W 1/4 SECTION 22, T.6N., R.12W.

PORTION S/W 1/4 SECTION 22, T.6N.,

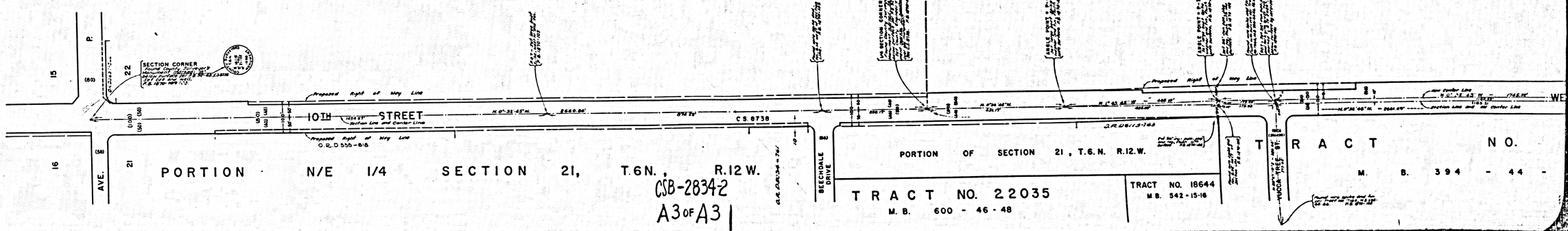

CSB-28342
A3 OF A3