10

15

SECTION 15

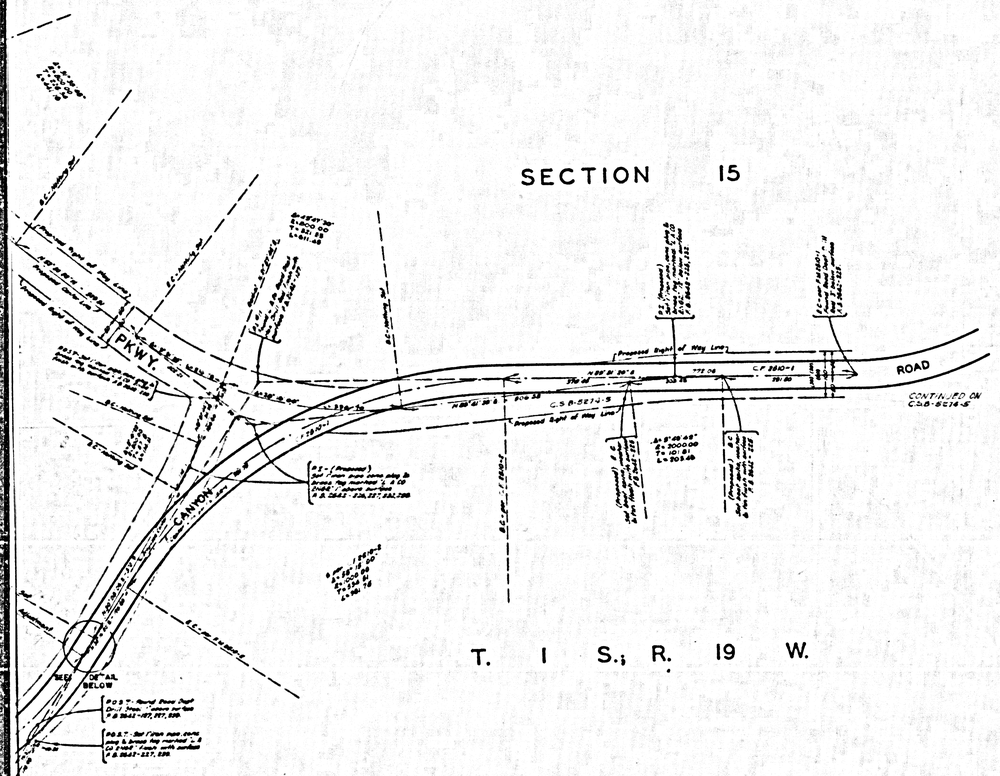

T. 1 S.; R. 19 W.

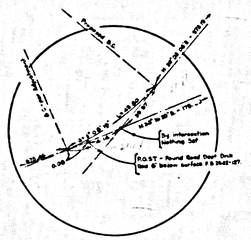

DETAIL
NO SCALE

MULHOLLAND PARKWAY

COUNTY OF LOS ANGELES

MAP OF

TRANVIEW ~~TRANCAS CANYON~~ ROAD

FROM

ENCINAL CANYON ROAD

TO

MULHOLLAND HIGHWAY

COUNTY SURVEYORS MAP NO. B-2836

SCALE:- 1 INCH = 100 FT.

JOB NUMBER 0074.36

JOHN A. LAMBIE - COUNTY ENGINEER

SURVEYED JANUARY 1963

SURVEYED ON REQUEST OF THE REGIONAL PLANNING COMMISSION UNDER SEC. 79, ORD. 4099. BY LETTER DATED MAR. 25, 1952 AND BY BOARD ORDER DATED DEC. 11, 1951.

BEARINGS ARE BASED ON THE CALIFORNIA COORDINATE SYSTEM ZONE 7 PER SEC. 8809 PUBLIC RESOURCES CODE. SEE C.S. 9423.

F. B. 2642-223-239

FIELD WORK BY .....W. S. COWHERD
OFFICE WORK BY.....T. H. BURNS
CHECKED BY.....H. E. AUSTIN

Name change: Transcas Canyon Rd. to Tranview Rd. Sept. 1964 - T.H.B.

Name change: Tranview Road to Mulholland Parkway per ILC minutes dated 9/26/76 Sept. 1976 ....AM

Position & w. lines per C.S.B.-5E15-1 referenced. Sept. 1977 ....AM

WS 05

CSB-2836
A1 OF A2

CONTINUED ON SAM SURVEYORS MAP NO. B-2836

CONTINUED FROM SAM SURVEYORS MAP NO. B-2836

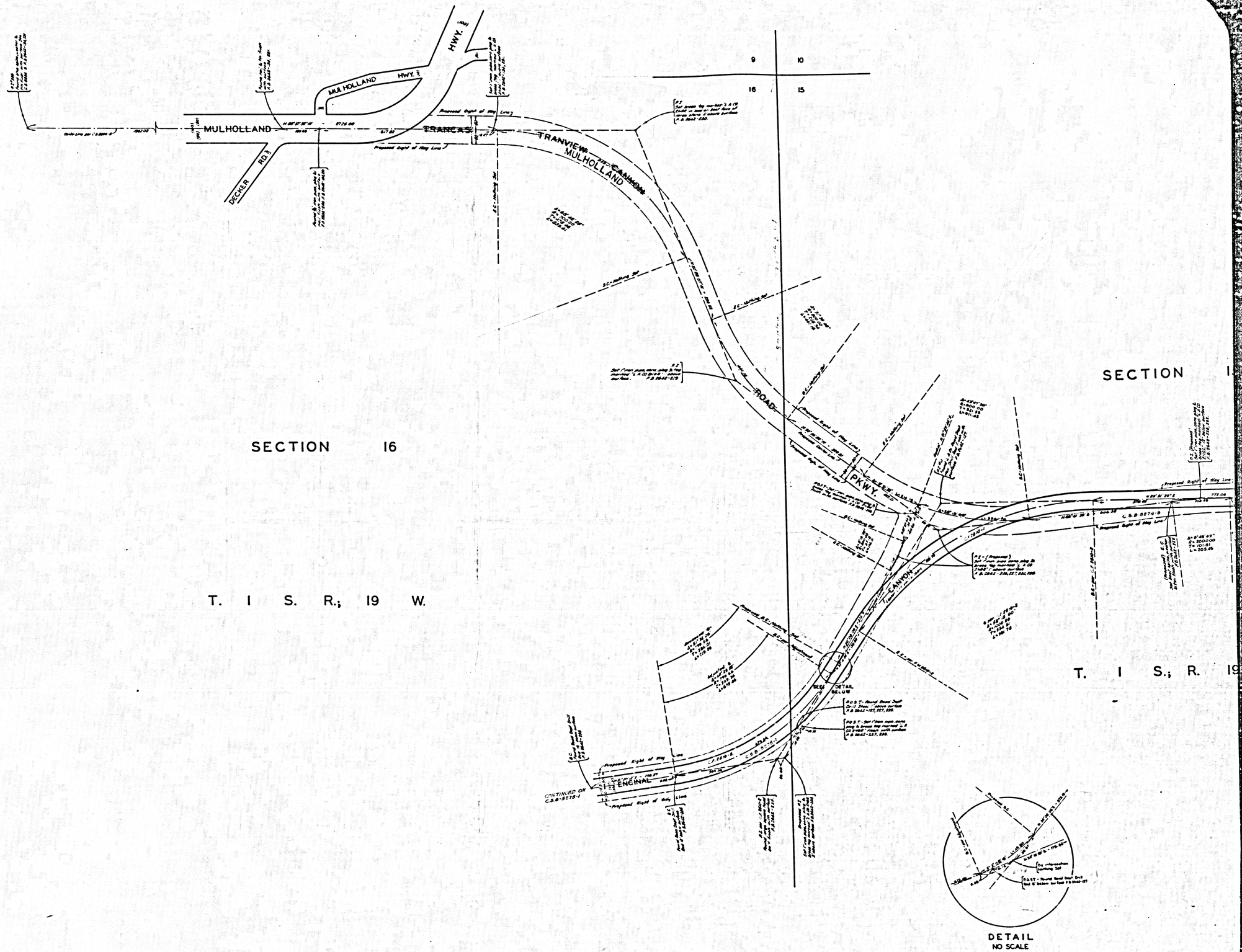

CSB-2836
A 2 OF A2