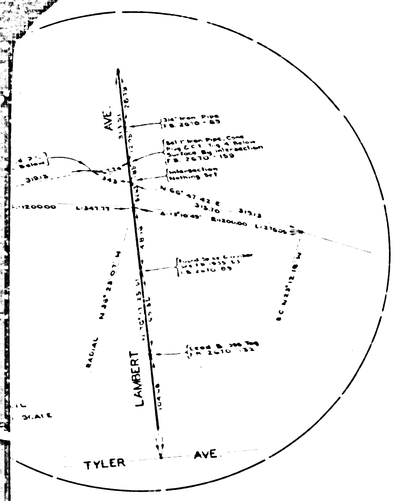

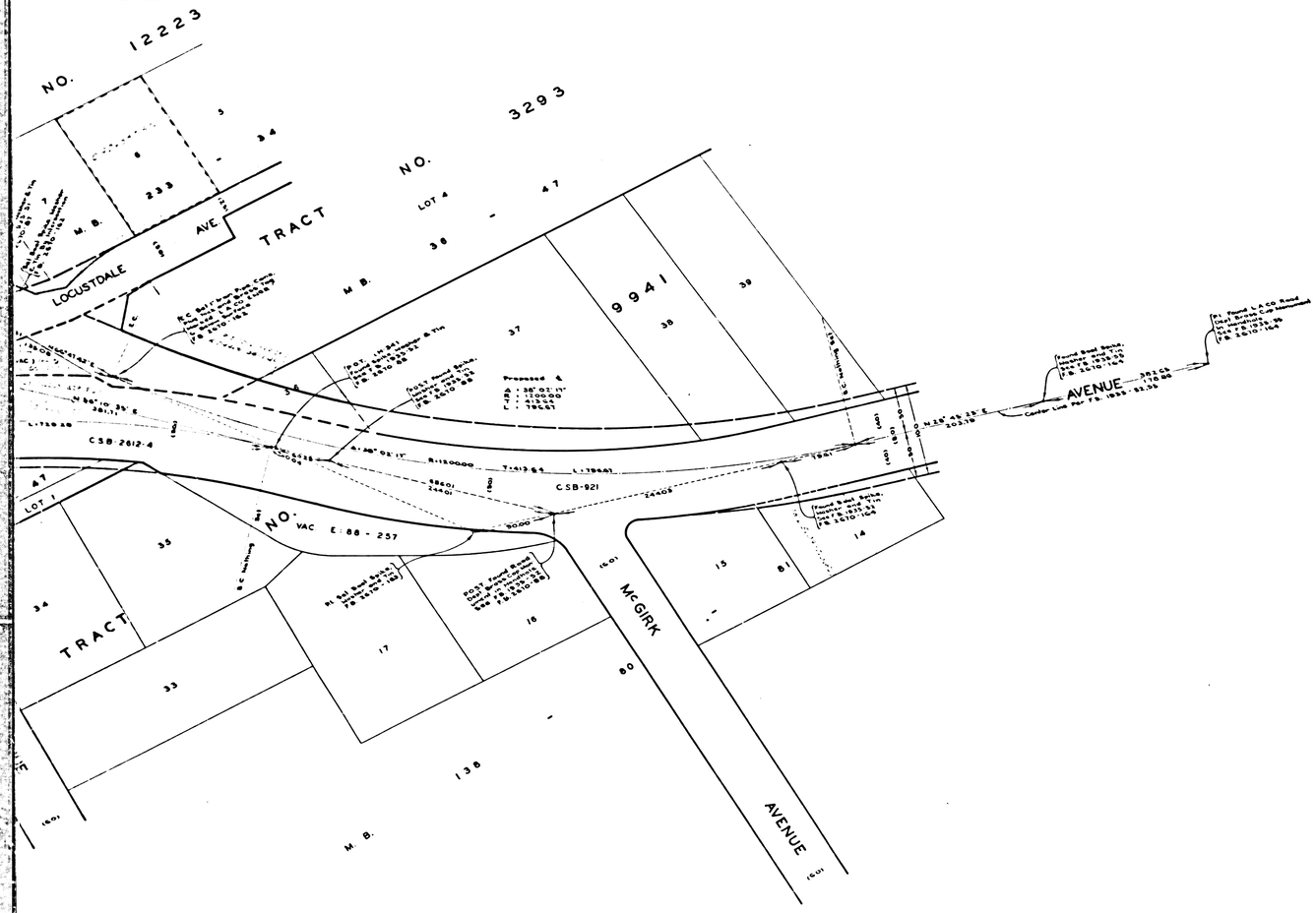

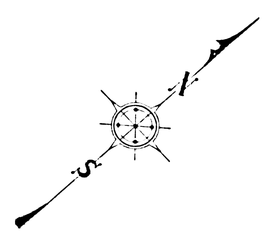

COUNTY OF LOS ANGELES
MAP OF
HOYT AVENUE
FROM
TYLER AVENUE
TO
VALLEY BOULEVARD
COUNTY SURVEYORS MAP NO. B-2850
SCALE:- 1 INCH = 50 FT.

JOB NUMBER 009518

JOHN A. LAMBIE - COUNTY ENGINEER
SURVEYED OCTOBER 1960 - MAY 1963

BEARINGS ARE BASED ON THE BEARING OF TYLER AVENUE AS SHOWN ON C.S.B. 2612 - 4

F.B. 2670 - 5 - 164

FIELD WORK BY ..... L.L. BROWN
J.N. DOUGHERTY
R. C. WILSON

OFFICE WORK BY ..... G. D. BAILEY
H.N.F. DONG

CHECKED BY ..... C. RUBENACKER
G. E. BARR

JOHN A. LAMBIE
C.E.
FILED 5-8-68

CSB-2850
A1 OF A4

COUNTY ENGINEER MAP NO.

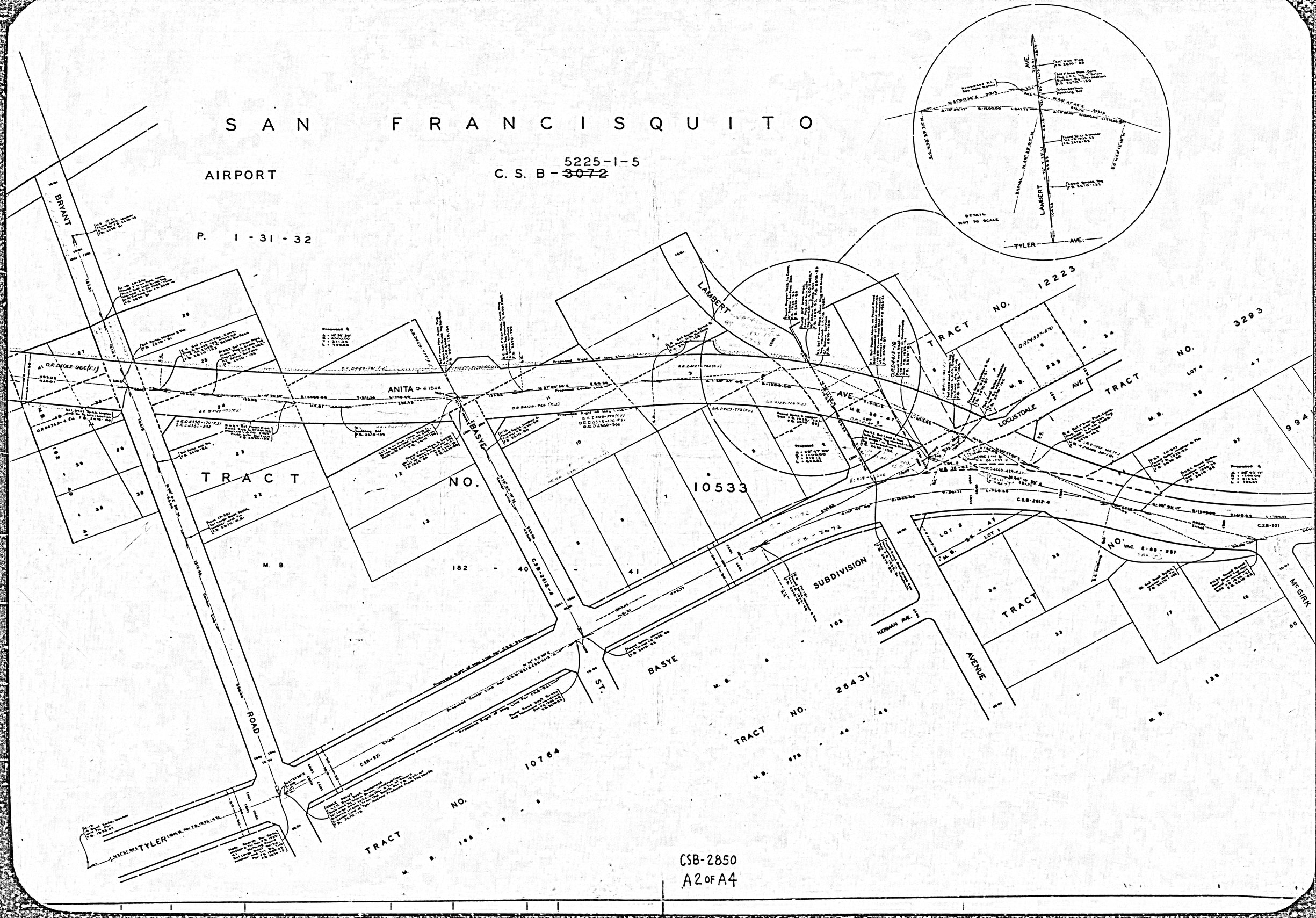
SAN FRANCISQUITO
AIRPORT
C. S. B - ~~3072~~ 5225-1-5
P. 1 - 31 - 32
BRYANT
ROAD
TYLER
ANITA
BASYE
LAMBERT
AVE.
LOCUSTDALE
AVE.
TRACT NO. 10533
TRACT NO. 12223
TRACT NO. 3293
TRACT NO. 10764
TRACT NO. 26431
TRACT NO.
SUBDIVISION
KERMAN AVE.
AVENUE
McGIRK
ST.
M. B.
182 - 40 - 41
DETAIL NOT TO SCALE
TYLER AVE.
LAMBERT AVE.
CSB-2850
A2 OF A4

CHANNEL

RANCHO

EL

MONTE

SAN

AIRPORT

P. 1 - 31 - 32

R/W

COMPANY

RAILROAD

SOUTHERN PACIFIC

SANTA

BRYANT

TRACT

NO. 8758

M.B. 117 - 30

TRACT NO. 5412

M.B. 58 - 24

KING CT.

SAINT LOUIS

MONTECITO

DR.

TRACT NO. 13389

M.B. 270 - 11

TRACT NO. 13672

M.B. 272 - 24

RIVERVIEW

AVENUE

TRACT

M. B.

ROAD

TYLER

CSB-2850

A3 OF A4

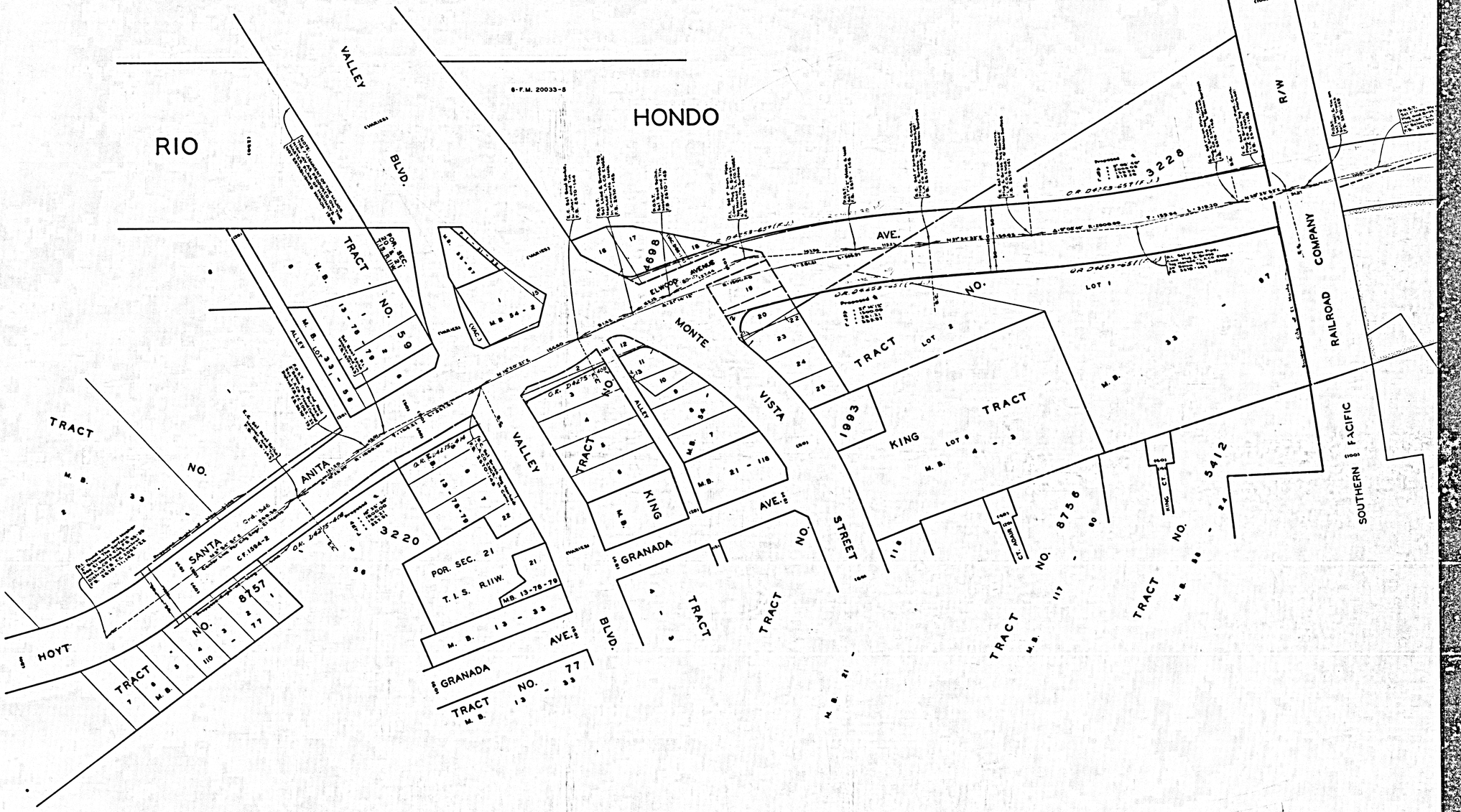

CSB-2850

A4 OF A4