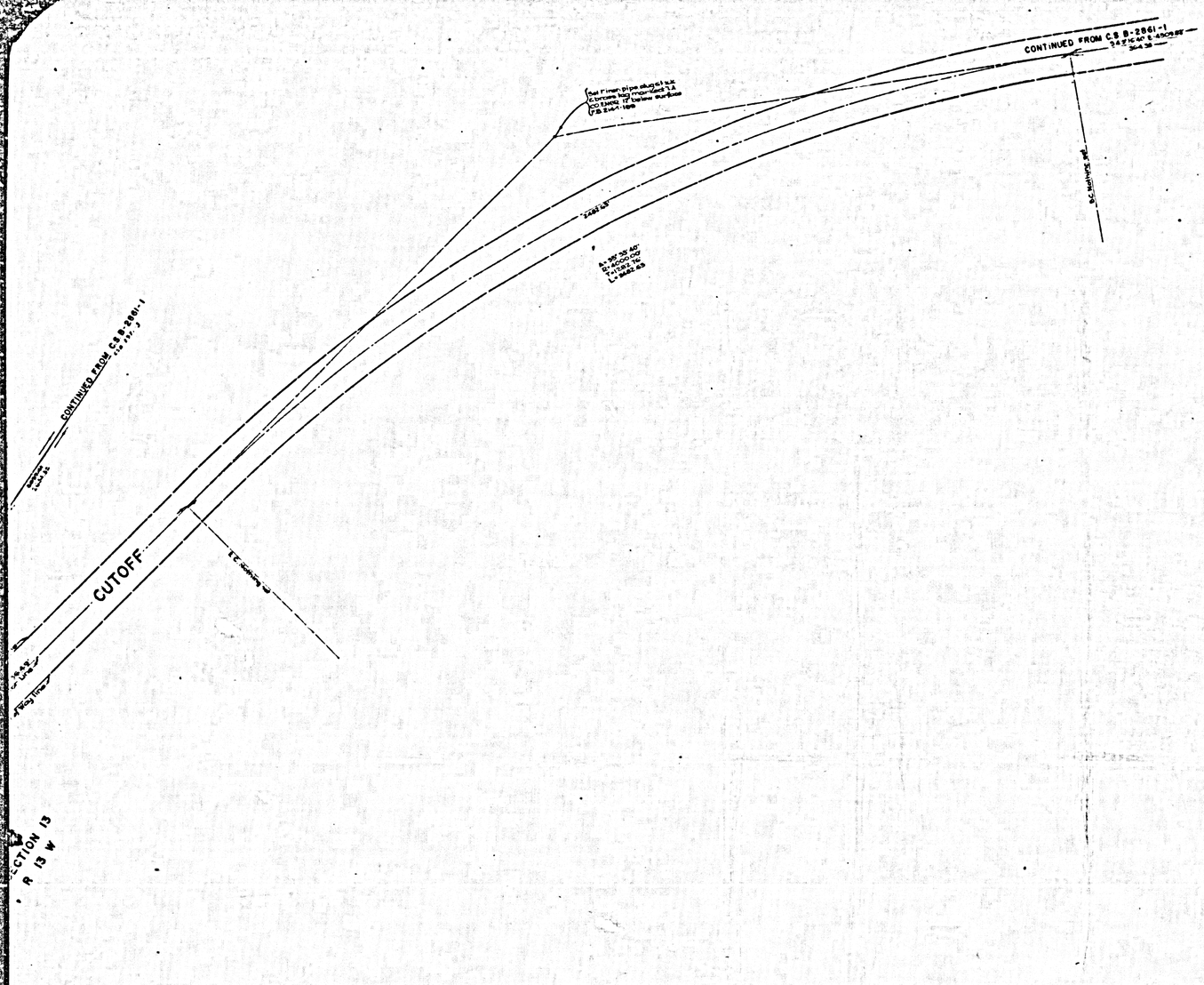
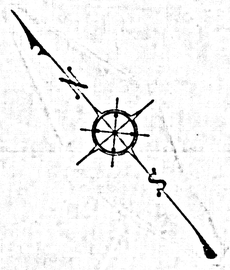




THIS ALIGNMENT IN THE CITY OF PALMDALE
RELOCATED BY HIGHWAY AMENDMENT NO. 782, MAY 1977.

COUNTY OF LOS ANGELES
MAP OF

QUARTZ HILL CUTOFF

FROM
30TH STREET WEST
TO
AVENUE N

COUNTY SURVEYORS MAP NO. B-2861
SHEET NO. 2 OF 2 SHEETS
SCALE 1" = 1 INCH = 100 FT.

JOB NUMBER + 0095.79

JOHN A. LAMBIE - COUNTY ENGINEER
SURVEYED JULY, 1963

SURVEYED ON REQUEST OF THE REGIONAL PLANNING COMMISSION UNDER SECTION 79, ORD. 4099, BY LETTER DATED MARCH 19, 1963 AND BY BOARD ORDER DATED DECEMBER 11, 1951

BEARINGS ARE BASED ON THE BEARING OF THE SOUTH LINE OF SECTION 12, T. 6 N., R. 13 W. PER C.S.B. 1154

F.B. 2144-161-188

FIELD WORK BY.....J.D. PIERCE
OFFICE WORK BY.....T.M. PALMER
L.C. THOMPSON
CHECKED BY.....G.E. BARR

CSB-2861-2
A1 OF A3

PORTION OF SECTION 12
T 6 N . R 13 W

PORTION OF SECTION 13
T 6 N . R 13 W

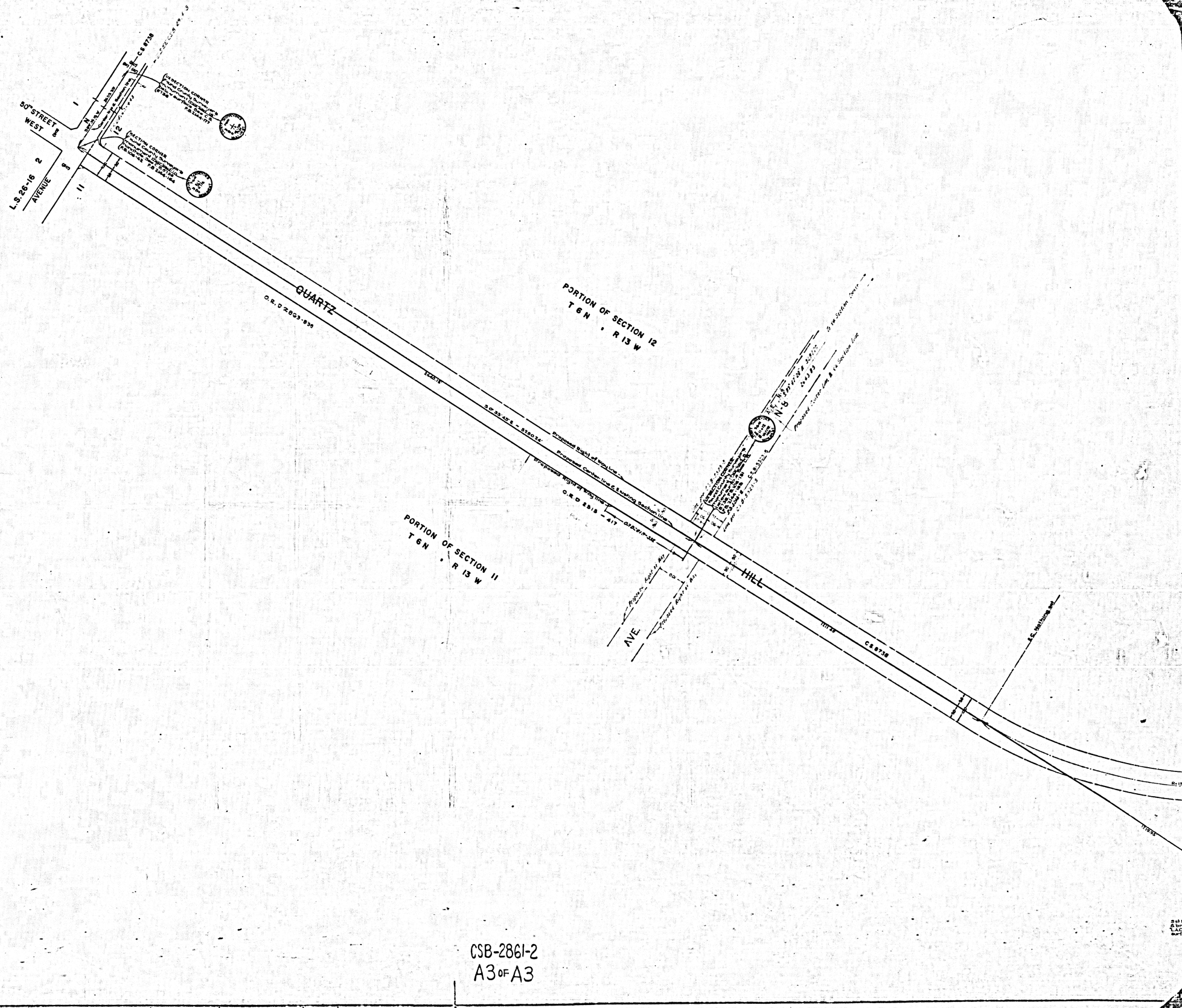
CUTOFF

HILL

CONTINUED FROM CSB-2861-1

THIS ALIGNMENT
RELOCATED BY

CSB-2861-2
A2 OF A3


50TH STREET WEST
L.S.26-16
AVENUE
QUARTZ
HILL
AVE.
PORTION OF SECTION 12
T 6 N . R 13 W
PORTION OF SECTION 11
T 6 N . R 13 W
Proposed Right of way line
Proposed Centerline & existing section line
Proposed Right of way line
C.S.8738
C.S.8738
C.S.8738
Proposed Centerline
Proposed Centerline
Proposed Centerline