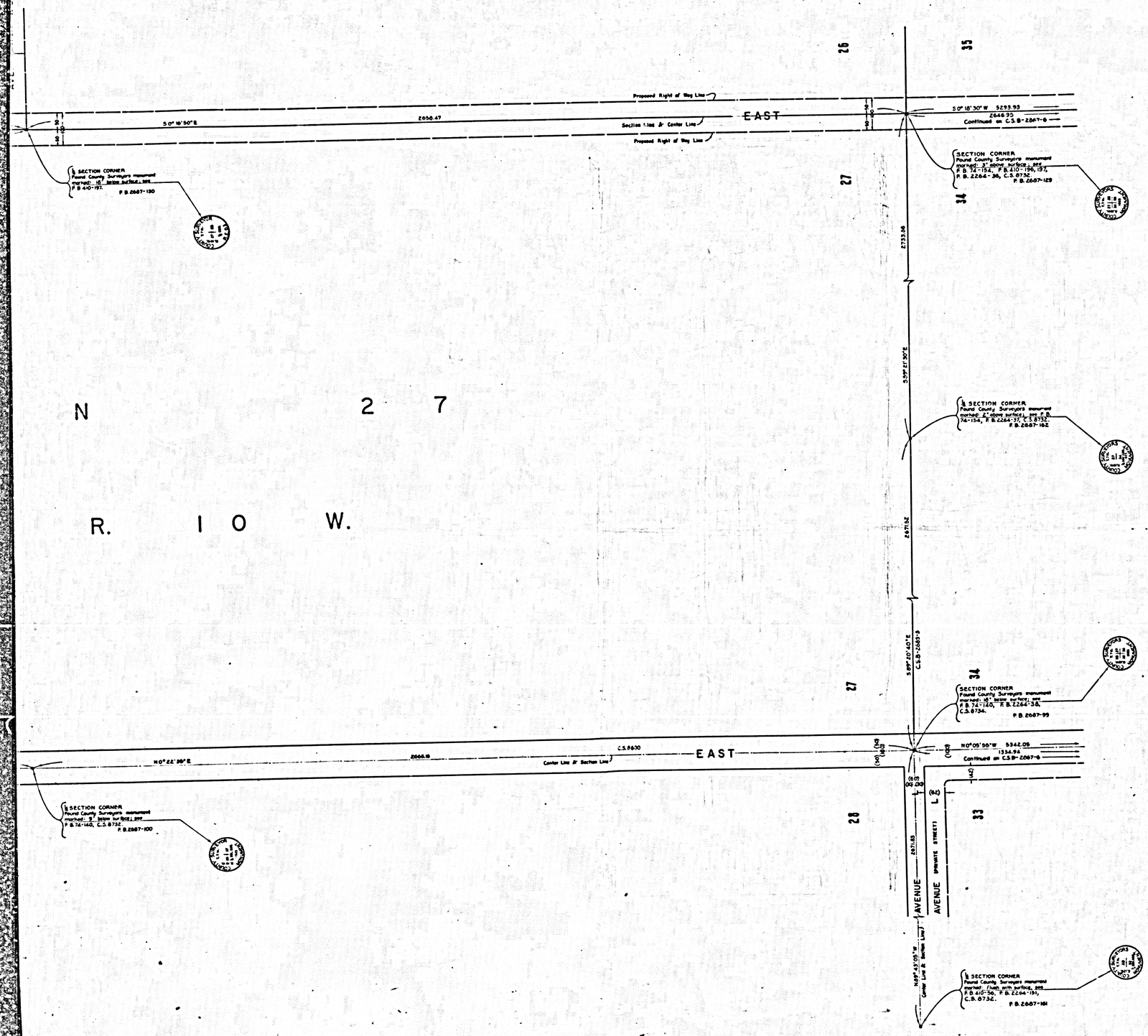

COUNTY OF LOS ANGELES
MAP OF

120TH STREET EAST
FROM
AVENUE R
TO
AVENUE D

106TH-110TH-STREET EAST
FROM
FORT TEJON ROAD
TO
AVENUE E

COUNTY SURVEYORS MAP NO.B-2867
SHEET NO. 7 OF 10 SHEETS
SCALE:- 1 INCH = 100 FT.

JOB NUMBER 0095.41
JOB NUMBER 0095.22

JOHN A. LAMBIE - COUNTY ENGINEER
SURVEYED, MAR.1961 TO JULY 1962

SURVEYED ON REQUEST OF THE REGIONAL PLANNING COMMISSION UNDER SEC. 79, ORD. 4099 BY LETTER DATED DEC. 19, 1960 AND BY BOARD ORDER DATED DEC. 11, 1951.

BEARINGS ARE BASED ON THE BEARING OF THE NORTH LINE OF THE N.W. 1/4 OF SECTION 33 T. 5 N., R. 10 W., PER C.S.B-1571-1

F.B. 2687-5-110
F.B. 2933-5-78

FIELD WORK BY..... J.C. PIERCE
OFFICE WORK BY..... T.H. BURNS
G.H. BOYER
CHECKED BY..... W. J. BRENNER

CSB-2867-7
A1 OF A3

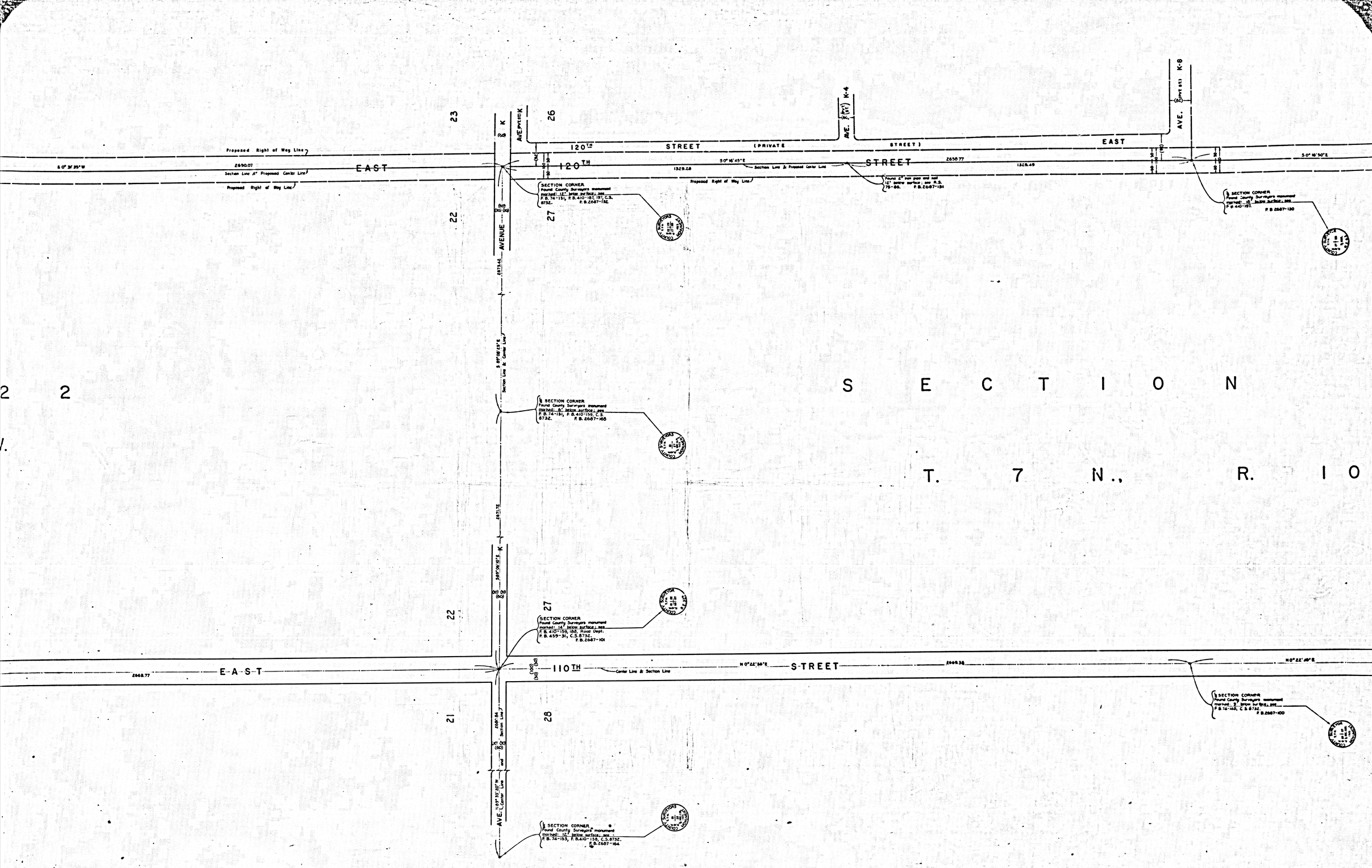

CSB-2867-7
A2 OF A3

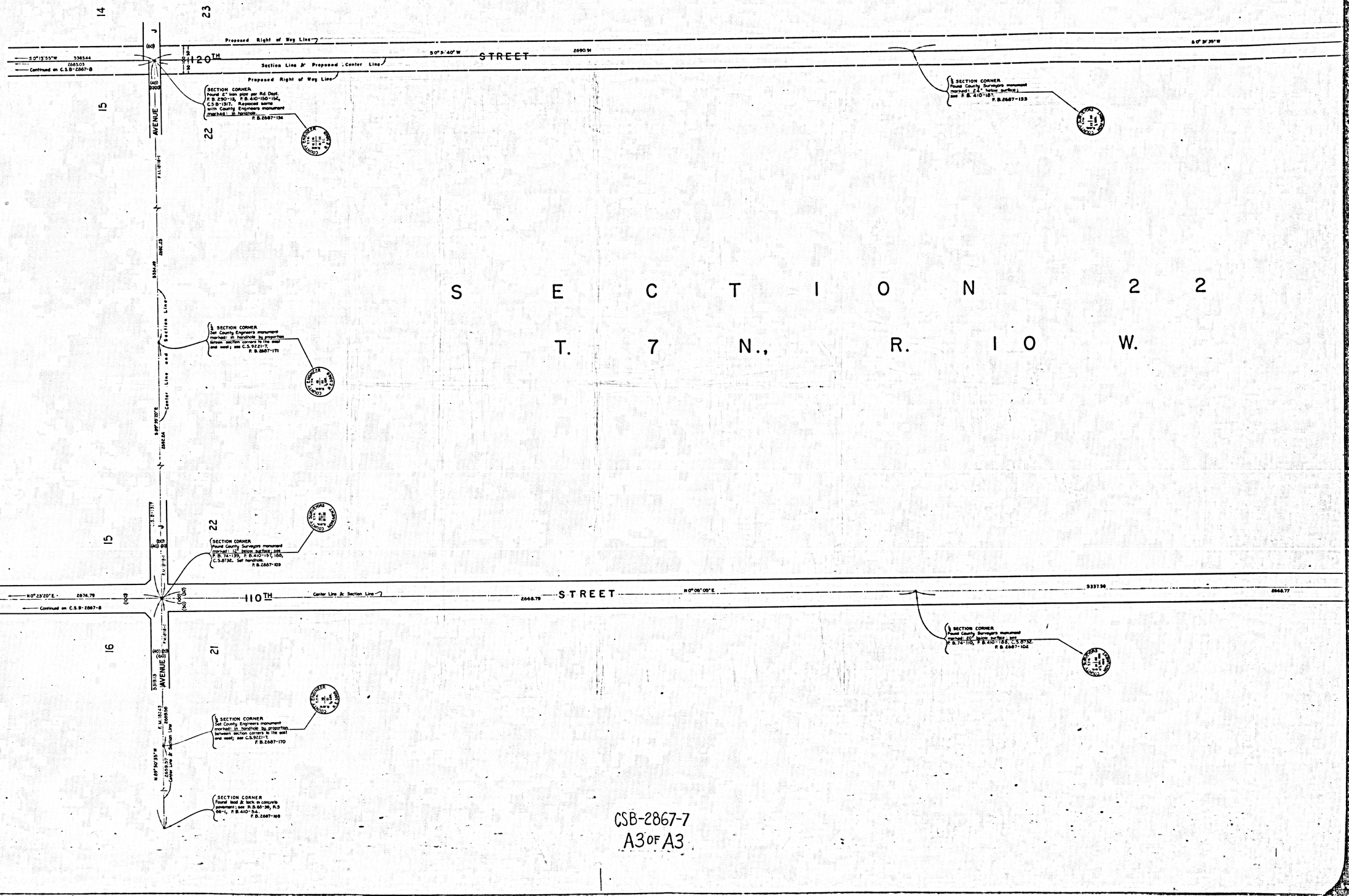

S E C T I O N 2 2

T. 7 N., R. 10 W.

CSB-2867-7
A3 OF A3