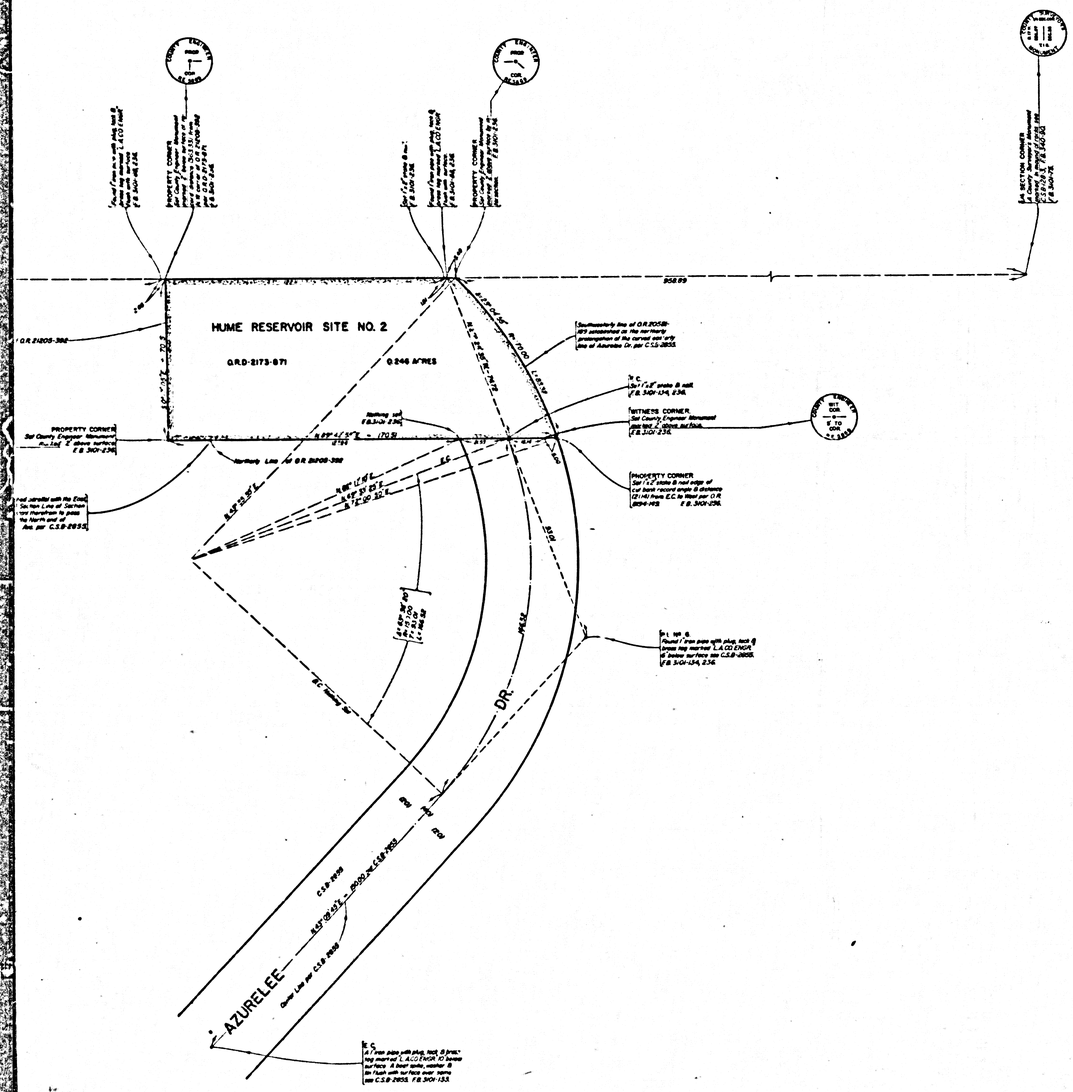

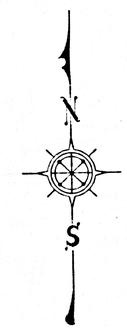

COUNTY OF LOS ANGELES

MAP OF

WATERWORKS DISTRICT NO. 29
HUME RESERVOIR SITE NO. 2

BEING A PORTION OF THE S.E. 1/4
OF SECTION 27 T.1S., R.17W. S.B.M.

COUNTY SURVEYOR'S MAP NO. B-2873
SCALE - 1 INCH = 20 FT.

JOB NUMBER 5294.01

JOHN A. LAMBIE - COUNTY ENGINEER
SURVEYED OCTOBER, 1963

SURVEYED ON REQUEST OF THE COUNTY ENGINEER UNDER SEC. 79, ORD. 4099 BY LETTER DATED NOVEMBER 5, 1962

BEARINGS ARE BASED ON THE CALIFORNIA COORDINATE SYSTEM ZONE 7 PER SEC. 8809 PUBLIC RESOURCES CODE. SEE C.S. 9423

F.B. 3101-74-76, 130 134, 235-236

FIELD WORK BY..... C. W. ADAMS
OFFICE WORK BY..... J. J. EDWARDS
CHECKED BY..... W. J. BRENNER

CSB-2873
A1 OF A2

FOR TOPOGRAPHY PRIOR TO CONSTRUCTION
SEE SURVEY DIVISION FILE MAP NO. R.T.H-34

COUNTY SURVEYORS MAP NO. B-2873

COUNTY SURVEYOR MAP NO. B-2873

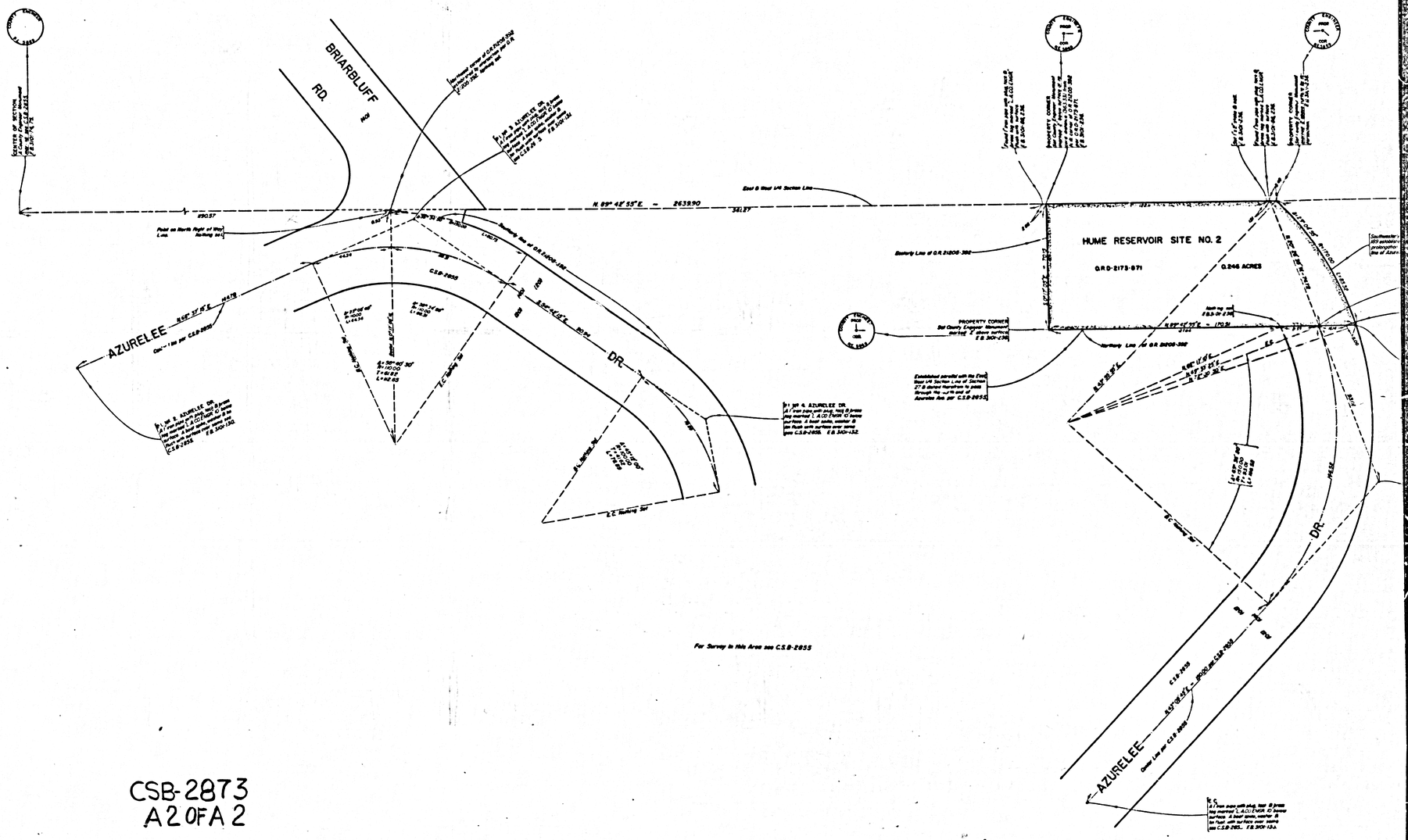

CSB-2873
A2OFA2

COUNTY SURVEYOR'S MAP NO. B-2873

COUNTY SURVEYOR'S MAP NO. B-2873