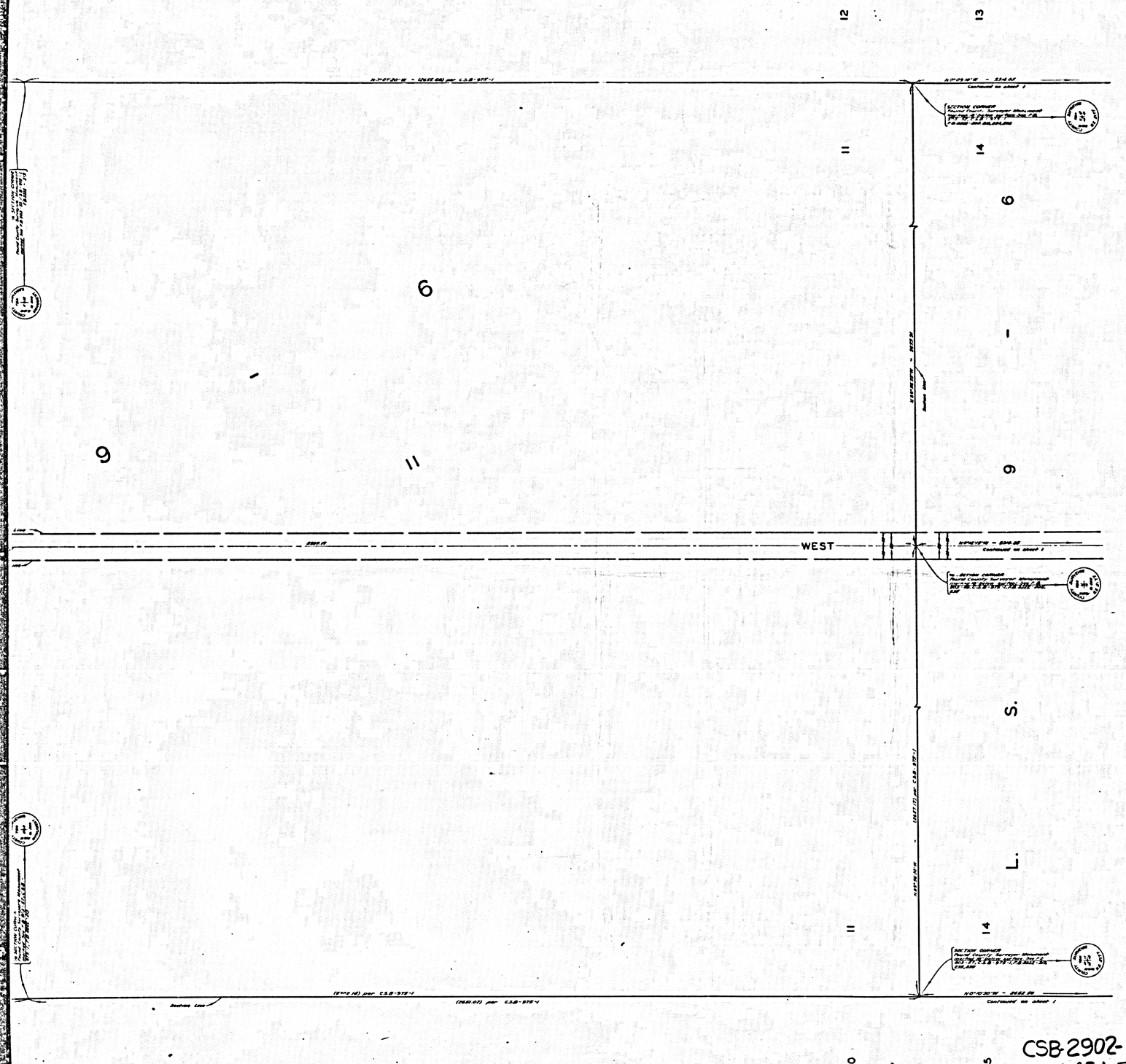

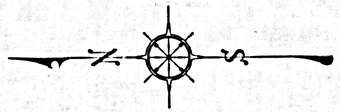

COUNTY OF LOS ANGELES
MAP OF
235TH STREET WEST
FROM
LANCASTER ROAD
TO
AVENUE A

COUNTY SURVEYORS MAP NO. B-2902
SHEET NO. 2 OF 2 SHEETS
SCALE:-1 INCH = 100 FT.

JOB NUMBER 0096.23

JOHN A. LAMBIE - COUNTY ENGINEER
SURVEYED JUNE & AUG. 1964

SURVEYED ON REQUEST OF THE REGIONAL PLANNING COMMISSION UNDER SEC. 79 ORD. 4099, BY LETTER DATED APRIL 6, 1964 AND BY BOARD ORDER DATED DEC. 11, 1951

BEARINGS ARE BASED ON THE CENTER LINE OF LANCASTER RD. AS SHOWN ON C.S.B.14-1

F. B. 2222-195-214, 233-238

FIELD WORK BY.....R. C. BOWERS
OFFICE WORK BY.....R. S. DOWNS
CHECKED BY.....G. E. BARR

IM 73

CSB-2902-2
A1 OF A3

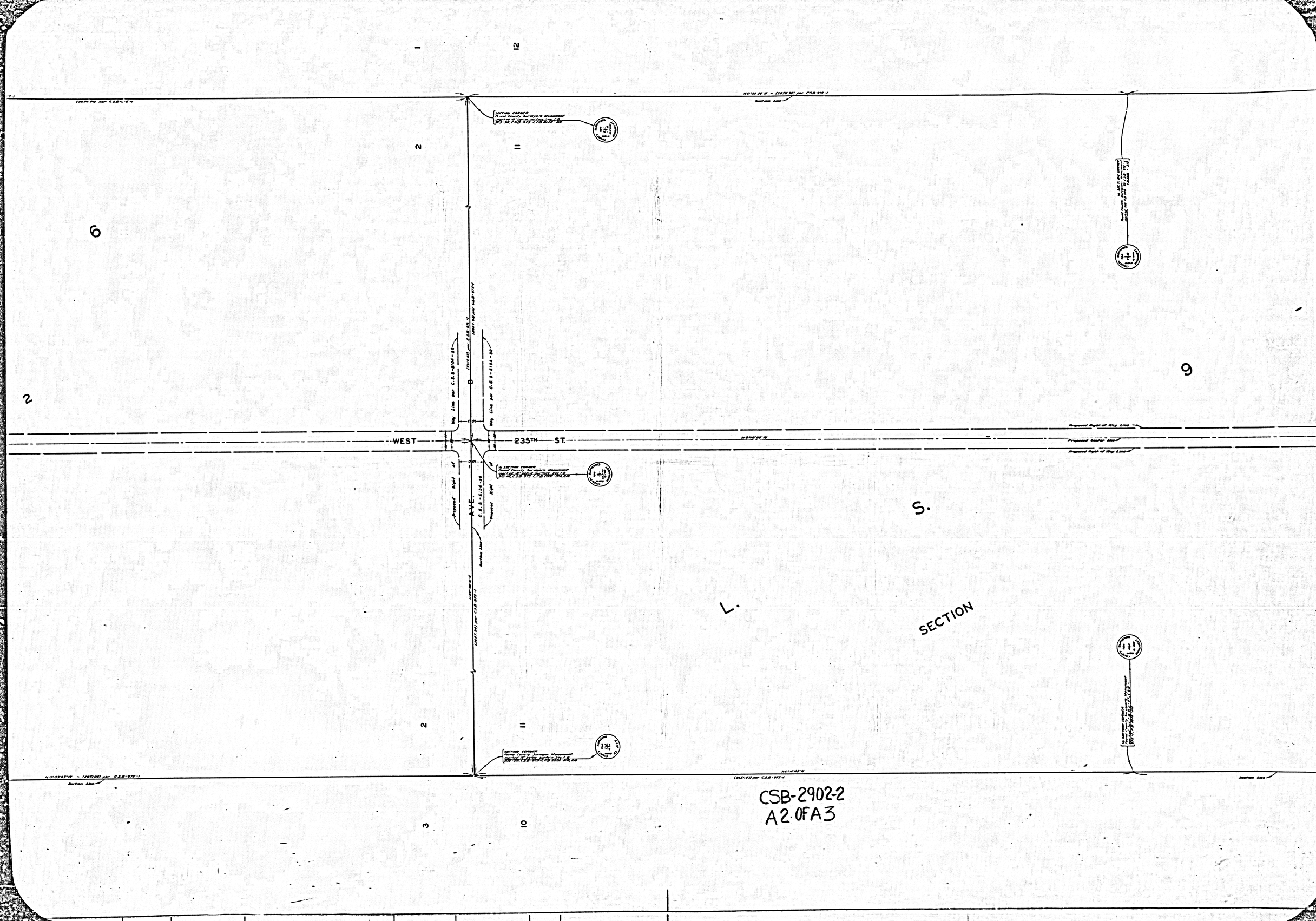

CSB-2902-2
A2 OF A3

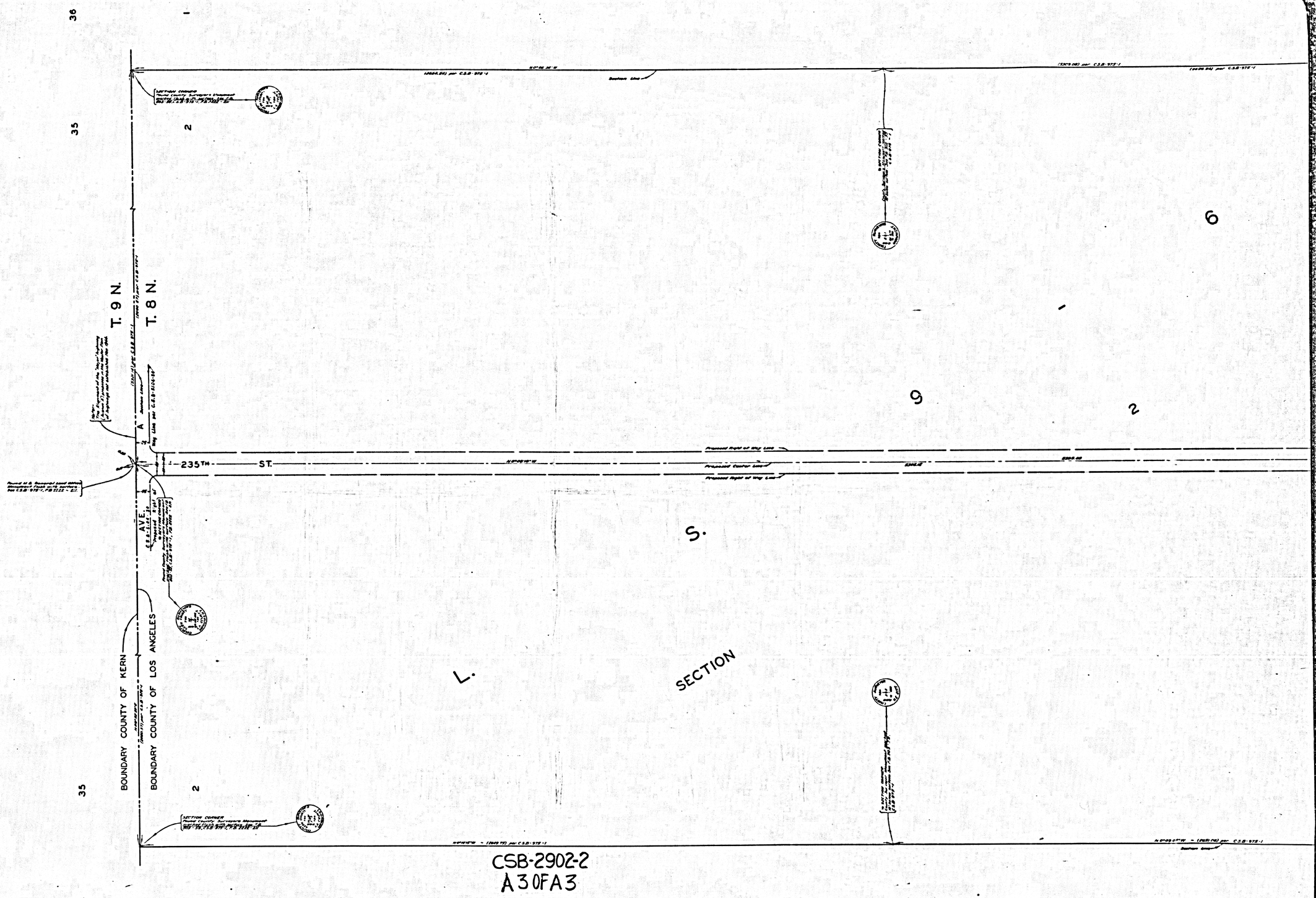

CSB-2902-2
A3 OF A3