


COUNTY OF LOS ANGELES  
 MAP OF  
**AVENUE L**  
 FROM  
 70<sup>TH</sup> STREET EAST  
 TO  
 90<sup>TH</sup> STREET WEST  
 COUNTY SURVEYOR'S MAP NO. B-2927  
 SHEET NO. 5 OF 8 SHEETS  
 SCALE: 1 INCH = 100 FT.

JOB NUMBER 0095.47  
 JOHN A. LAMBIE - COUNTY ENGINEER  
 SURVEYED 1954, 1961, 1962, 1964  
 SURVEYED ON REQUEST OF THE REGIONAL  
 PLANNING COMMISSION UNDER SEC. 79,  
 ORD. 4059, BY LETTER DATED SEPT. 15, 1964  
 AND BY BOARD ORDER DATED DEC. 11, 1951  
 BEARINGS ARE BASED ON THE BEARING OF  
 AVENUE L AS SHOWN ON C.S.B-2914-1  
 FB1802, FB2144, FB2223, FB3176, FB3221  
 FIELD WORK BY..... W. C. MACK  
 ..... J. S. COATES  
 ..... C. K. LIND  
 ..... J. MENDONCA  
 OFFICE WORK BY..... J. J. EDWARDS  
 CHECKED BY..... W. J. BRENNER

CSB-2927-5  
 A1 OF A3




IM 71



TRACT NO. 14728  
M. B. 303 - 37 - 34

B AVENUE H-8

WEST



AVE. (PRIVATE) STREET L-8

R. S. 68 - 34

AVE. (PRIVATE) STREET

59

21

32

33

R.

S.

65

22nd STREET - WEST

24th STREET - WEST

STREET

STREET - WEST

CSB-2927-5  
A20FA3

The Department of the Interior  
Bureau of Land Management  
Washington, D.C. 20250

The Department of the Interior  
Bureau of Land Management  
Washington, D.C. 20250

The Department of the Interior  
Bureau of Land Management  
Washington, D.C. 20250

