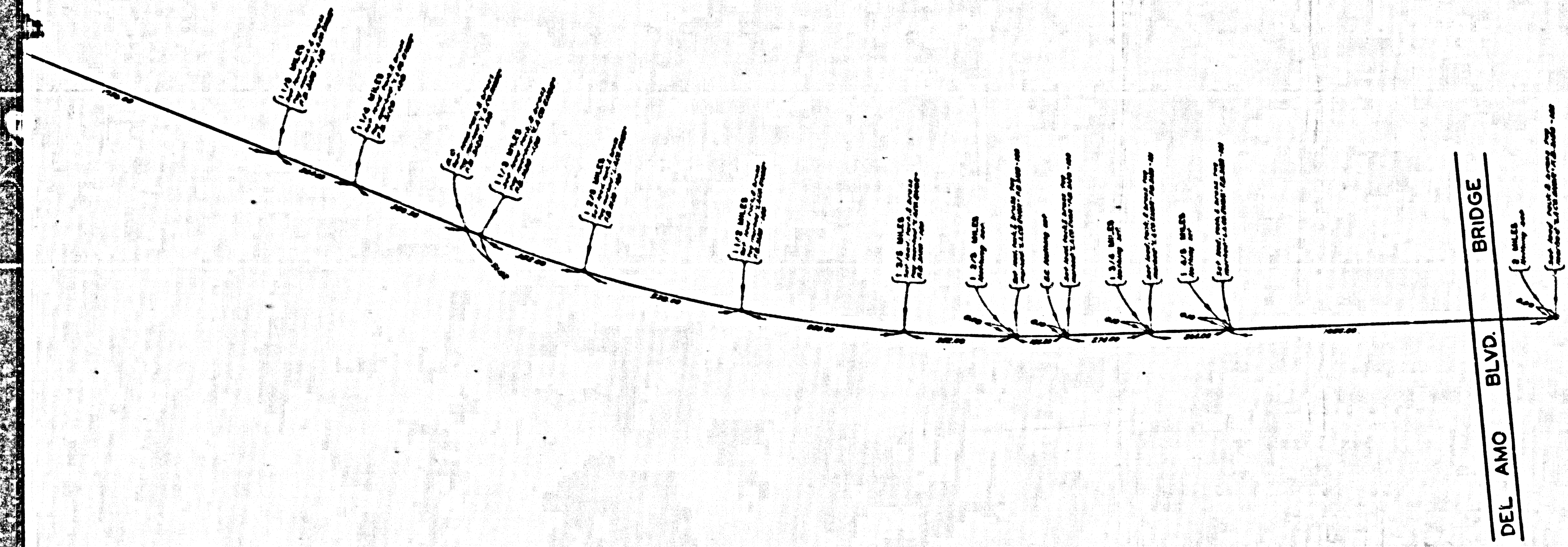
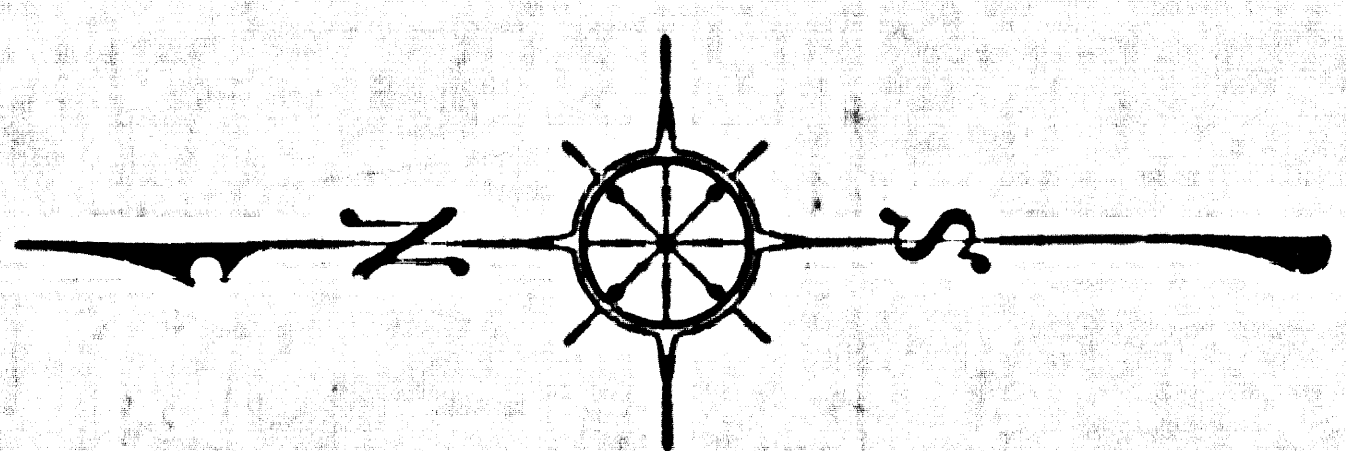


VICINITY MAP
SCALE: 1 INCH = 600 FT.



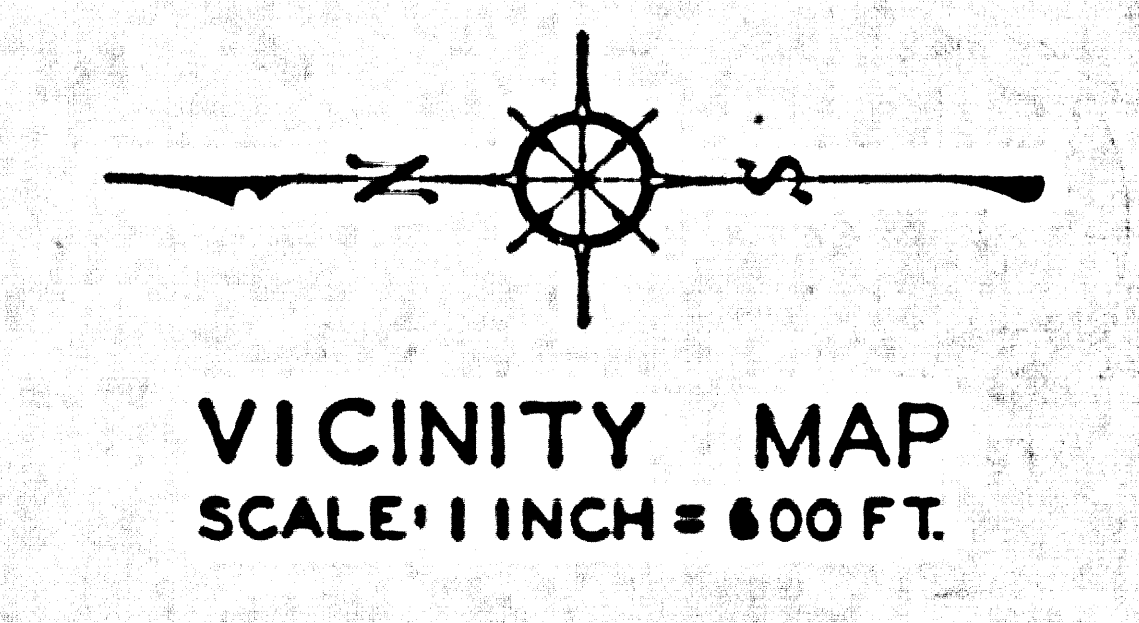
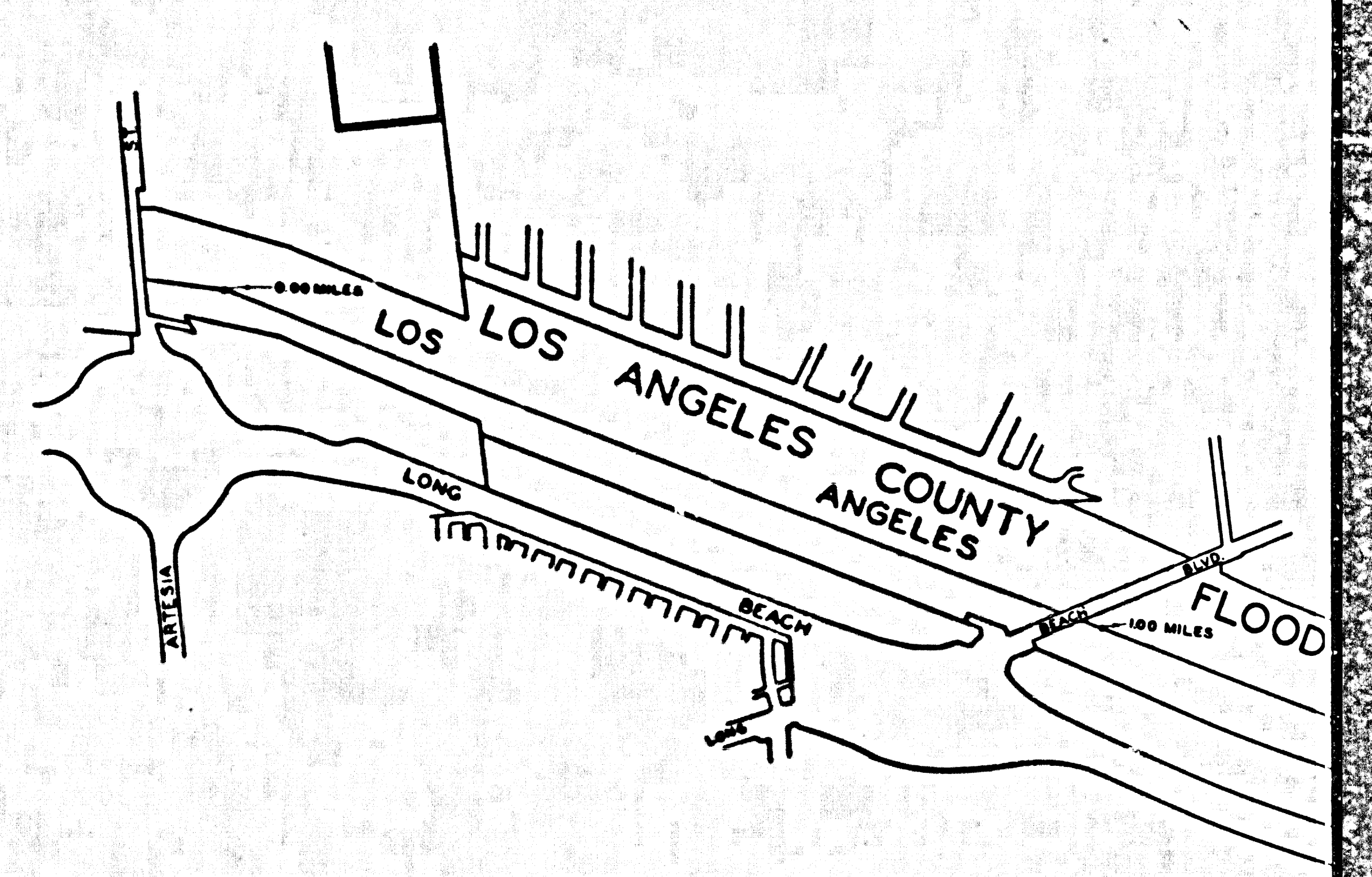
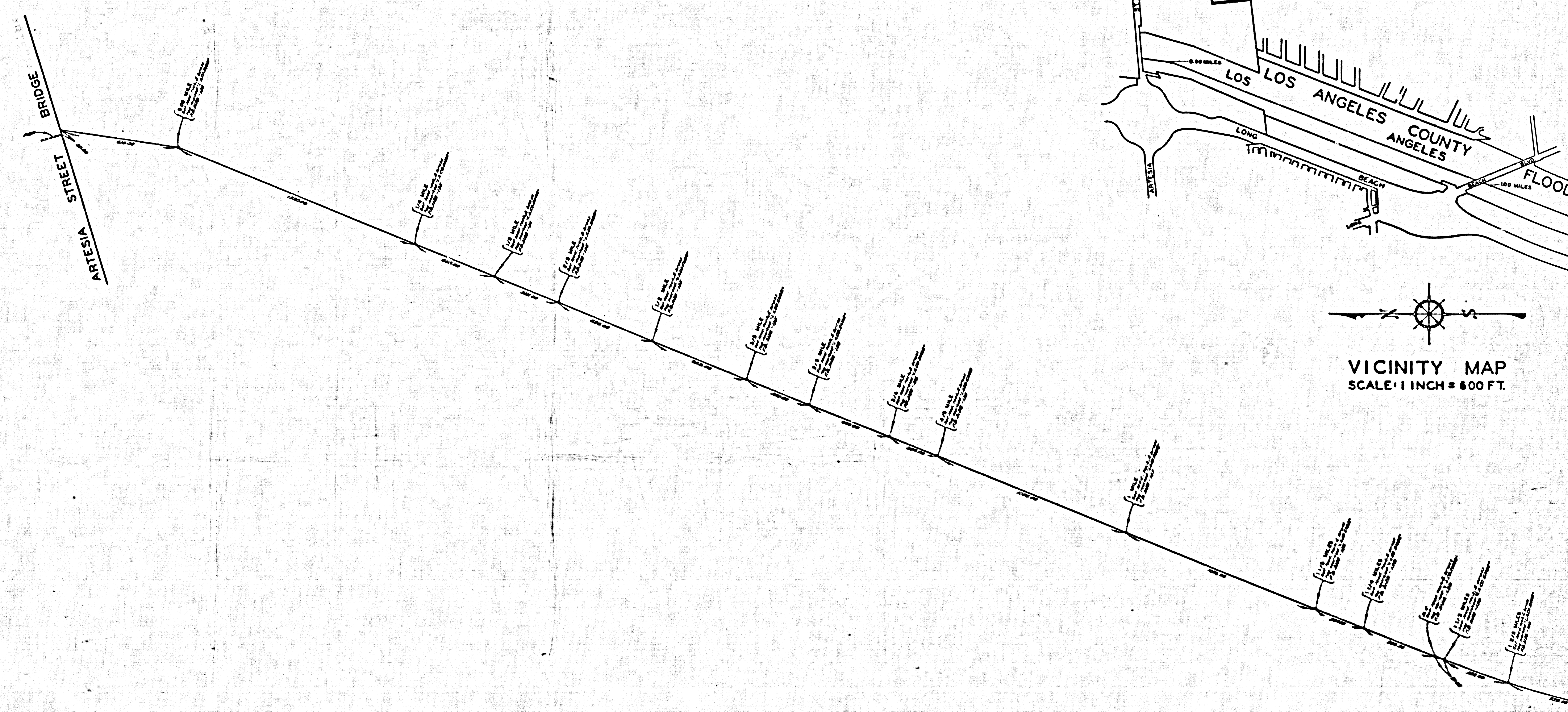
COUNTY OF LOS ANGELES
 MAP OF
 DEPARTMENT OF
WEIGHTS AND MEASURES
 TAXI METER AND ODOMETER COURSE
 COUNTY SURVEYORS MAP NO B-2934
 SCALE: 1 INCH = 200 FT.

JOB NUMBER 008202
 JOHN A. LAMBIE - COUNTY ENGINEER
 SURVEYED JAN. 1968
 SURVEYED ON REQUEST OF THE DIRECTOR
 OF WEIGHTS AND MEASURES UNDER SEC. 79
 ORD. 4099, BY LETTER DATED DEC. 13, 1964
 F. B. 3128-133-142
 FIELD WORK BY..... J. H. BROWN
 OFFICE WORK BY..... R. S. DOWNS
 CHECKED BY..... M. E. AUSTIN

IM 30

NOTE:
 ALL DISTANCES SHOWN ON THIS MAP ARE
 MEASURED ALONG THE GRADE OF THE FLOOD
 CONTROL CHANNEL.

CSB-2934
 A1 OF A2



CSB-2934
A2 OF A2