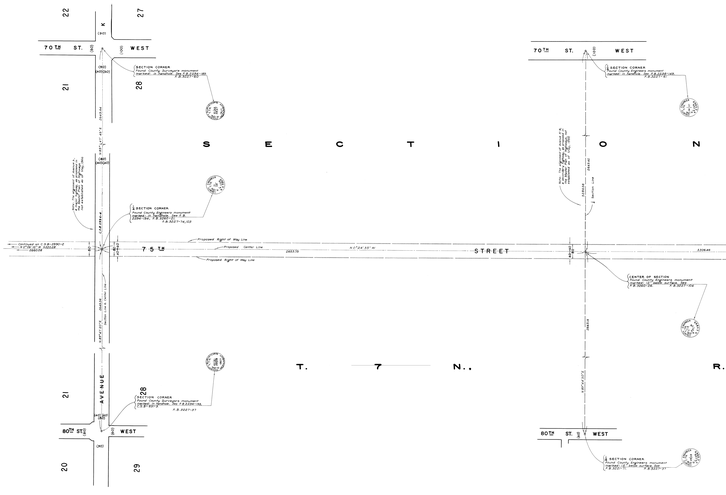

CSB-2990-1
A3 OF A3

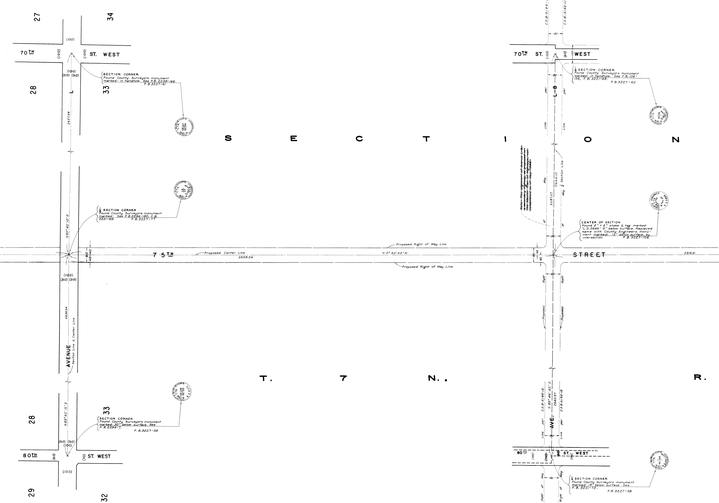

CSB-2990-1
A2 OF A3

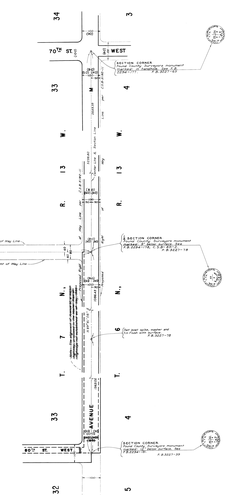

CSB-2990-1
A1 OF A3

COUNTY OF LOS ANGELES

MAP OF

75TH STREET WEST

FROM

AVENUE I

TO

AVENUE M

COUNTY SURVEYORS MAP NO. B-2990

SHEET NO. 1 OF 3 SHEETS

SCALE - 1 INCH = 100 FT.

JOB NUMBER: 20R8A3

JOHN A. LAMBE - COUNTY ENGINEER
SURVEYED JUNE AND JULY, 1969.

SURVEYED ON REQUEST OF THE REGIONAL PLANNING COMMISSION UNDER SC. 79, ORD 4269. BY LETTER DATED JUNE 1, 1965 AND BY MAPS DATED SEPT. 11, 1970.

BEARINGS ARE BASED ON THE BEARING OF THE SOUTHERLY BOUNDARY OF T. 7 N. R. 13 W. AS SHOWN ON C.S.B.-80-1

F.B. 5227-57-116

FIELD WORK BY: . . . . . J. C. POPPIO
DRAWN BY: . . . . . J. C. POPPIO
CHECKED BY: . . . . . W. ASHLEY