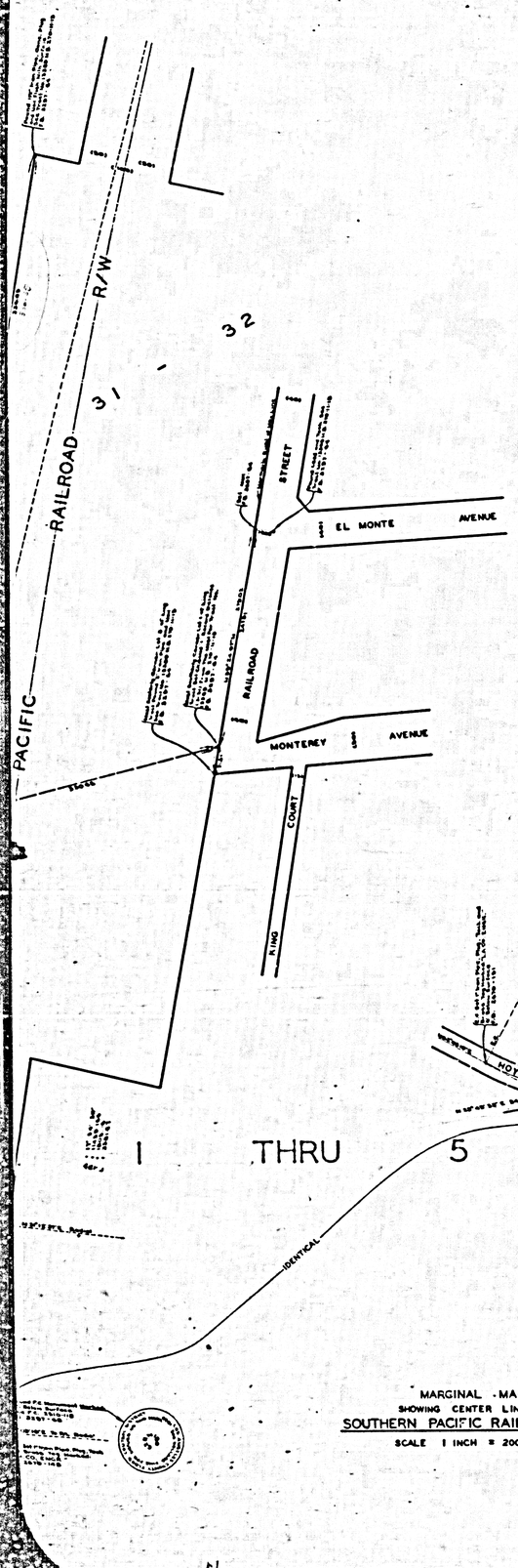
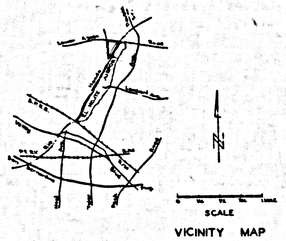
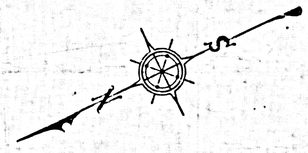






THIS MAP SUPERCEDED BY
C.S.B-5225, SHTS. 1 THRU 5

COUNTY OF LOS ANGELES
MAP OF
EL MONTE AIRPORT
IN THE CITY OF EL MONTE

COUNTY SURVEYORS MAP NO. B-3072
SCALE :- 1 INCH = 50 FT.

JOB NUMBER 0077.89

I.M.45 JOHN A. LAMBIE - COUNTY ENGINEER
SURVEYED NOVEMBER 1966

BEARINGS ARE BASED ON THE CALIFORNIA COORDINATE SYSTEM ZONE 7 PER SEC. 8309 PUBLIC RESOURCES CODE. SEE C. S. 9423.

F. B. 3297

FIELD WORK BY..... R. B. HOBSON
OFFICE WORK BY..... H. H. F. DONG
CHECKED BY..... M. ASHLEY

JOHN A. LAMBIE
COUNTY ENGINEER
FILED Richard
DEPUTY

FOR TOPOGRAPHY PRIOR TO CONSTRUCTION
SEE SURVEY DIVISION FILE MAP NO. S.T. 402.

CSB-3072
A1 OF A5

COUNTY SURVEYOR'S MAP NO. B-3072 SHTS.

10533

ROAD

10533

AVENUE

TRACT NO. 13672

TRACT NO. 13589

M. B. 272 - 24 - 25

M. B. 270 - 11 - 13

ST. LOUIS DR.

NOT TO SCALE

RIVERVIEW AVENUE

MONTECITO DR.

DRIVE

P. 1

PACIFIC RAILROAD R/W

3 1 - 3 2

EL MONTE AVENUE

STREET

RAILROAD

MONTEREY AVENUE

COURT

KING

SOUTHERN

LOUIS

SAINT

BRYANT

O.R. D4253-620 (F.J.)

C.S. B-7250

AVENUE

FOR LATER SURVEY SEE C.S. B-5225, SHTS. 1 THRU 5

A I R P O R T

CSB-3072
A2OFA5

IDENTICAL

MARGINAL M
SHOWING CENTER L
SOUTHERN PACIFIC RA
SCALE 1 INCH =

HONDO CHANNEL)

F.M. 20033 - 4

TRACT NO. 3293

LOCUSTDALE AVENUE

TYLER STREET

1ST AVENUE

1ST STREET

BASYE ROAD

LAMBERT STREET

MCGRAW STREET

TRACT NO. 12223

TRACT NO. 10533

SAN FRANCISQUITO RANCHO

FRANCISQUITO TRACT

EL MONTE

DANIEL HOYT C.S.B. 2850

SEE C.S.B. 2850

SEE C.S.B. B-5225, SHTS. 1 THRU 5

FOR LATER SURVEY

E'LY F.C. CHANNEL 92.308 ACRES
W'LY F.C. CHANNEL 3.450 ACRES
TOTAL AREA 95.758 ACRES

O.R. D4253-620 (F.J.)
O.R.D 4460-370 (Q.C.)
O.R.D 4663-908 (Q.C.)

NOT TO SCALE

CSB-3072
A30FA5

LOS ANGELES COUNTY FLOOD CONTROL DISTRICT R/W (RIO HONDO CHANNEL)

TRACT NO. 10817

SURVEY SEE C.S.B-5225, SHTS. 1 THRU 5

TRACT NO. 1

TRACT 2

RANCHO P. I

FOR LATER

WESTERN TWO THIRDS RANCHO SAN FRANCISQUITO

R. S. 3 9 - 2 6

M.R. 42 - 03 - 04

RIVERVIEW ROAD

AZUSA

LOWER

RANCHITO STREET

STREET

MULHALL

(PRIVATE)

AVE.

STREET

CONTINUED OVER LOT

O.R. D4253-620 (F.J.)
O.R.D 4460-370 (Q.C.)
O.R.D 4663-906 (Q.C.)

CSB-3072
A4 OF A5

F.M. 20033-3

LOS

COUNTY SURVEYOR MAP NO B-3015

ROAD

RIDING AND HIKING TRAIL

EL MONTE AIRPORT
AREA = 3.450 ACRES

FOR LATER

WASH

LOT 30

LOT 29

ARCADIA

AZUSA

PERSIMMON AVE.

LOWER

TRACT

SURVEY

ROAD

AZUSA

CSB-3072
A5OFA5

COUNTY SURVEYOR MAP NO B-3015