LOS ANGELES AND VICINITY, WEST

CALIFORNIA—LOS ANGELES CO.

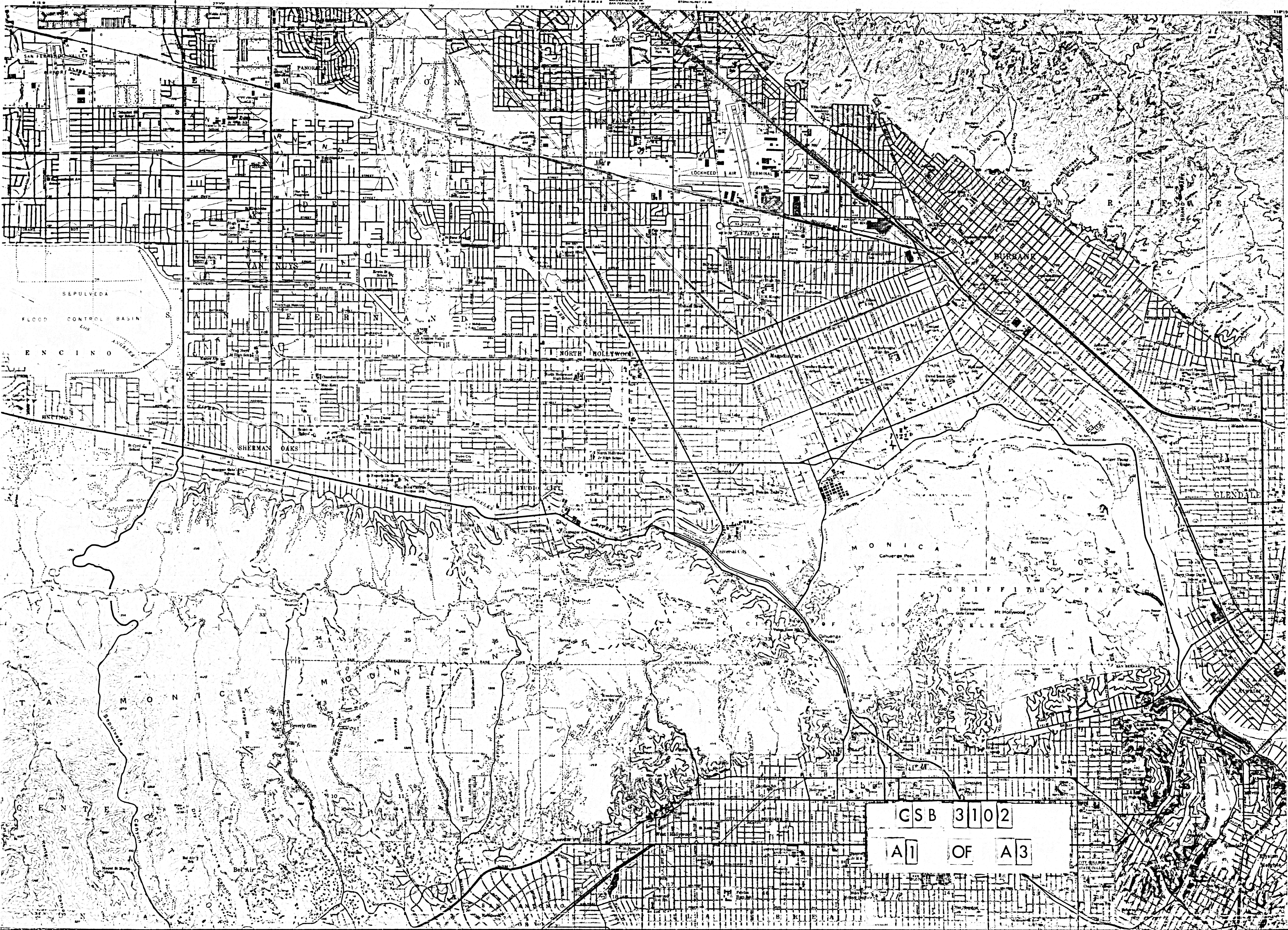
SAN FERNANDO
PANORAMA
VAN NUYS
LOCKHEED AIR TERMINAL
BURBANK
SEPULVEDA
FLOOD CONTROL BASIN
LOS ANGELES
ENCINO
NORTH HOLLYWOOD
SHERMAN OAKS
STUDIO CITY
Universal City
GLENDALE
North Glendale
SANTA MONICA MTS
GRIFFITH PARK
CITY OF LOS ANGELES
Cahuenga Peak
Mt Hollywood
Cahuenga Pass
Beverly Glen
Bel Air
West Hollywood
Sepulveda Canyon
SANTA MONICA MOUNTAINS

CSB 3102

A1 OF A3

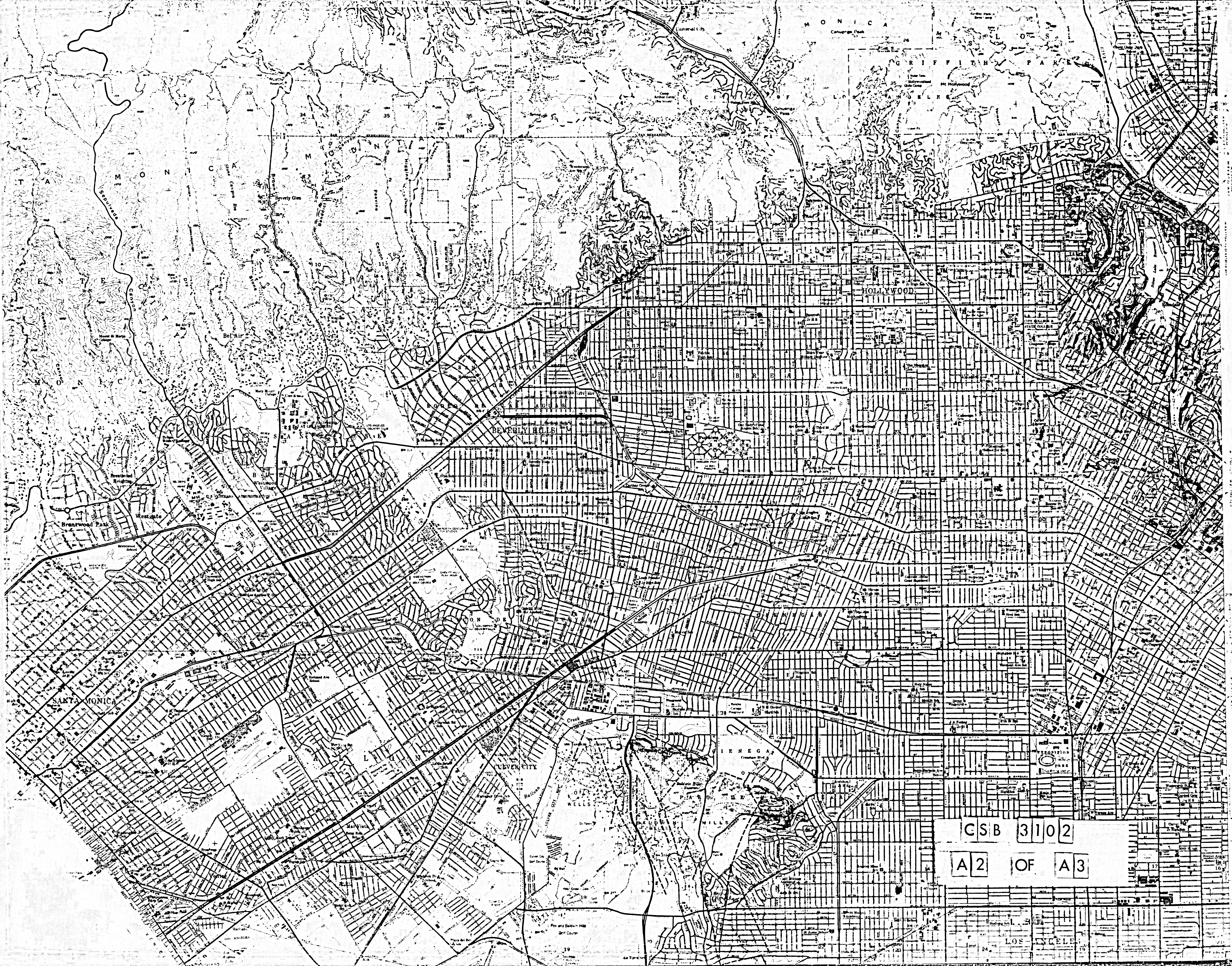
SANTA MONICA
M O N I C A
GRIFFITH PARK
Cahuenga Peak
Mt Hollywood
Universal City
CITY OF LOS ANGELES
T A M O N I C A
M O U N T A I N S
Beverly Glen
Bel Air
HOLLYWOOD
West Hollywood
BEVERLY HILLS
LA BREA
Brentwood Heights
Brentwood Park
Westgate
U S VETERANS ADMINISTRATION
Sawtelle
B A L L O N A
CULVER CITY
Mar Vista
Venice
Palms
CIENEGA
BALDWIN HILLS
EXPOSITION
LOS ANGELES

CSB 3102
A2 OF A3

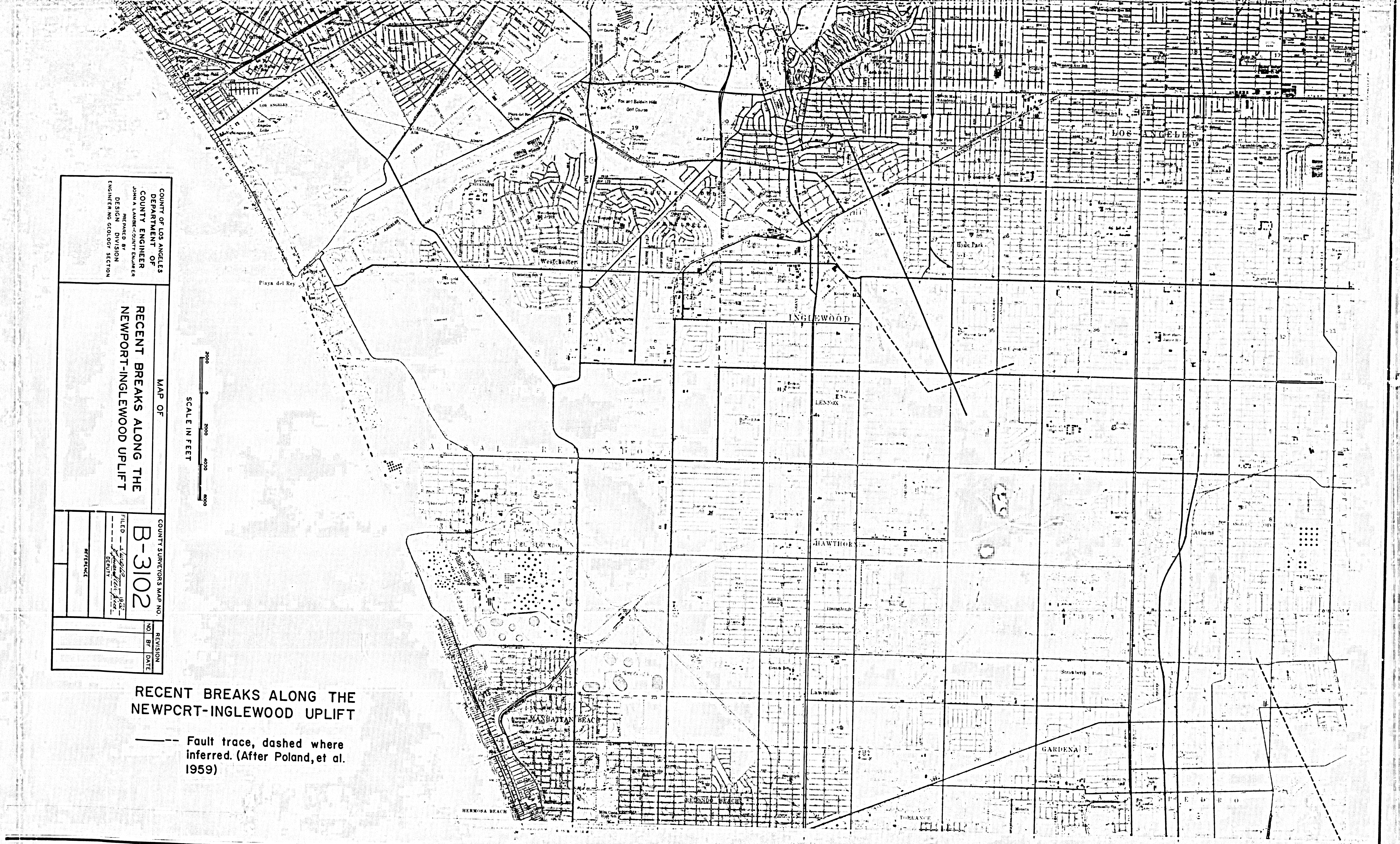
LOS ANGELES
INGLEWOOD
LENNOX
HAWTHORNE
Lawndale
GARDENA
MANHATTAN BEACH
HERMOSA BEACH
REDONDO BEACH
TORRANCE
Westchester
Hyde Park
Athens
Playa del Rey
SAUSAL REDONDO

COUNTY OF LOS ANGELES
DEPARTMENT OF
COUNTY ENGINEER
JOHN A. LAMBIE-COUNTY ENGINEER
PREPARED BY
DESIGN DIVISION
ENGINEERING GEOLOGY SECTION

MAP OF
RECENT BREAKS ALONG THE
NEWPORT-INGLEWOOD UPLIFT

COUNTY SURVEYORS MAP NO.
B-3102

FILED: June 19 1972
DEPUTY

REFERENCE

REVISION		
NO.	BY	DATE

SCALE IN FEET
2000 0 2000 4000 6000

RECENT BREAKS ALONG THE NEWPCRT-INGLEWOOD UPLIFT

—— -- Fault trace, dashed where inferred. (After Poland, et al. 1959)

COUNTY SURVEYORS MAP NO. B-3102

SCALE 1:24000

FOR SALE BY U. S. GEOLOGICAL SURVEY, DENVER 2, COLORADO OR WASHINGTON 25, D. C.
A FOLDER DESCRIBING TOPOGRAPHIC MAPS AND SYMBOLS IS AVAILABLE ON REQUEST

CONTOUR INTERVAL DIAGRAM

COUNTY SURVEYORS MAP NO. B-3102

U. S. Route State Route

LOS ANGELES AND VICINITY, WEST, CALIF.
N3352.5—W11815/21x27.5
1953

CSB 3102
A3 OF A3