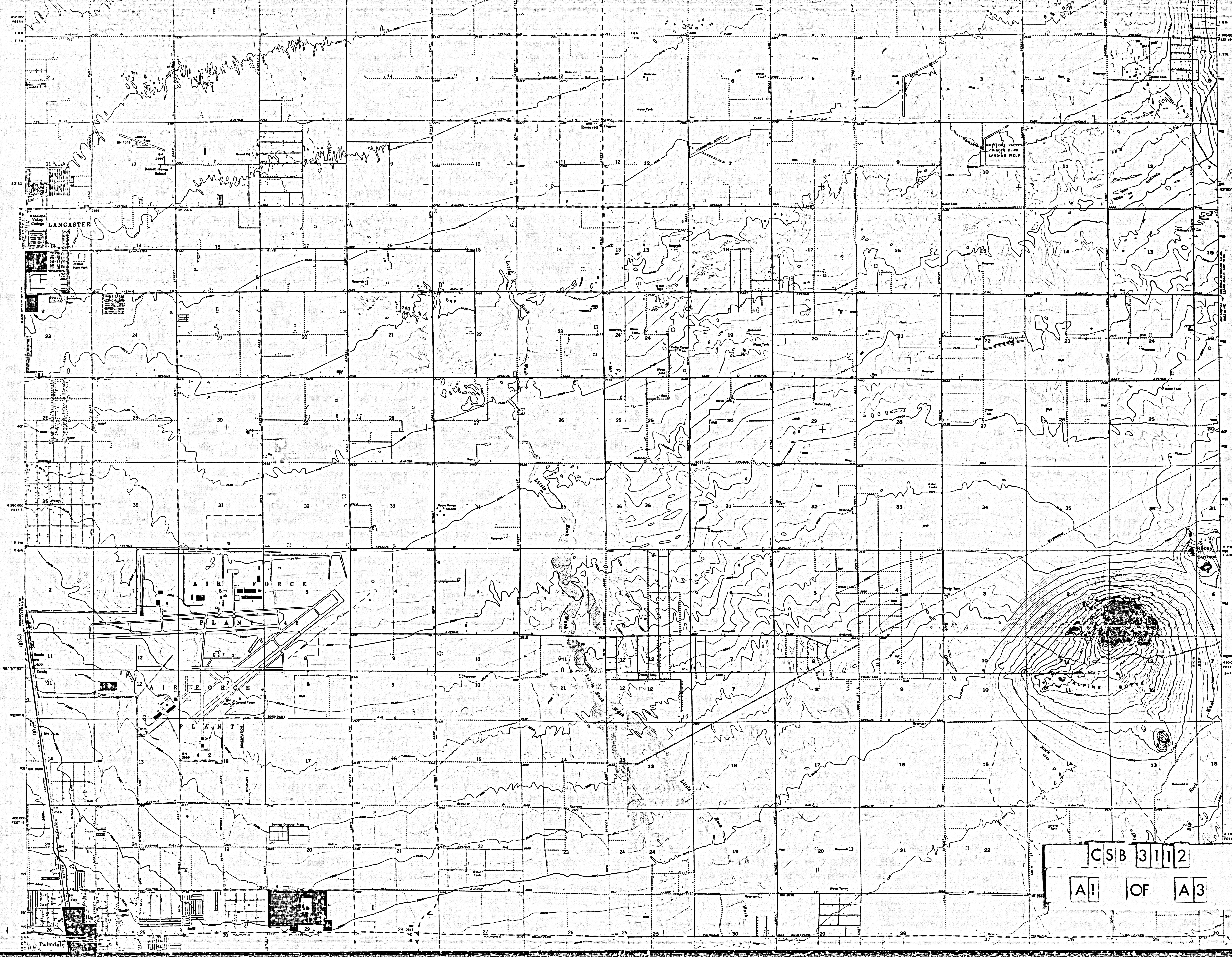
LANCASTER
Antelope Valley College
Desert Haven School
Roosevelt
Antelope Valley Flying Club Landing Field
AIR FORCE PLANT
AIR FORCE PLANT
Little Rock Wash
Big Rock Wash
Rocky Butte
ALPINE BUTTE
Sewage Disposal Plant
Palmdale
AVENUE
EAST
STREET
PALMDALE BOULEVARD
T 7 N
T 6 N
Water Tank
Reservoir
Well
Landing Strip
Radio Range Station
Control Tower
Boundary
Reservation
34°37'30"
42'30"
40'

CSB 3112

A1 OF A3

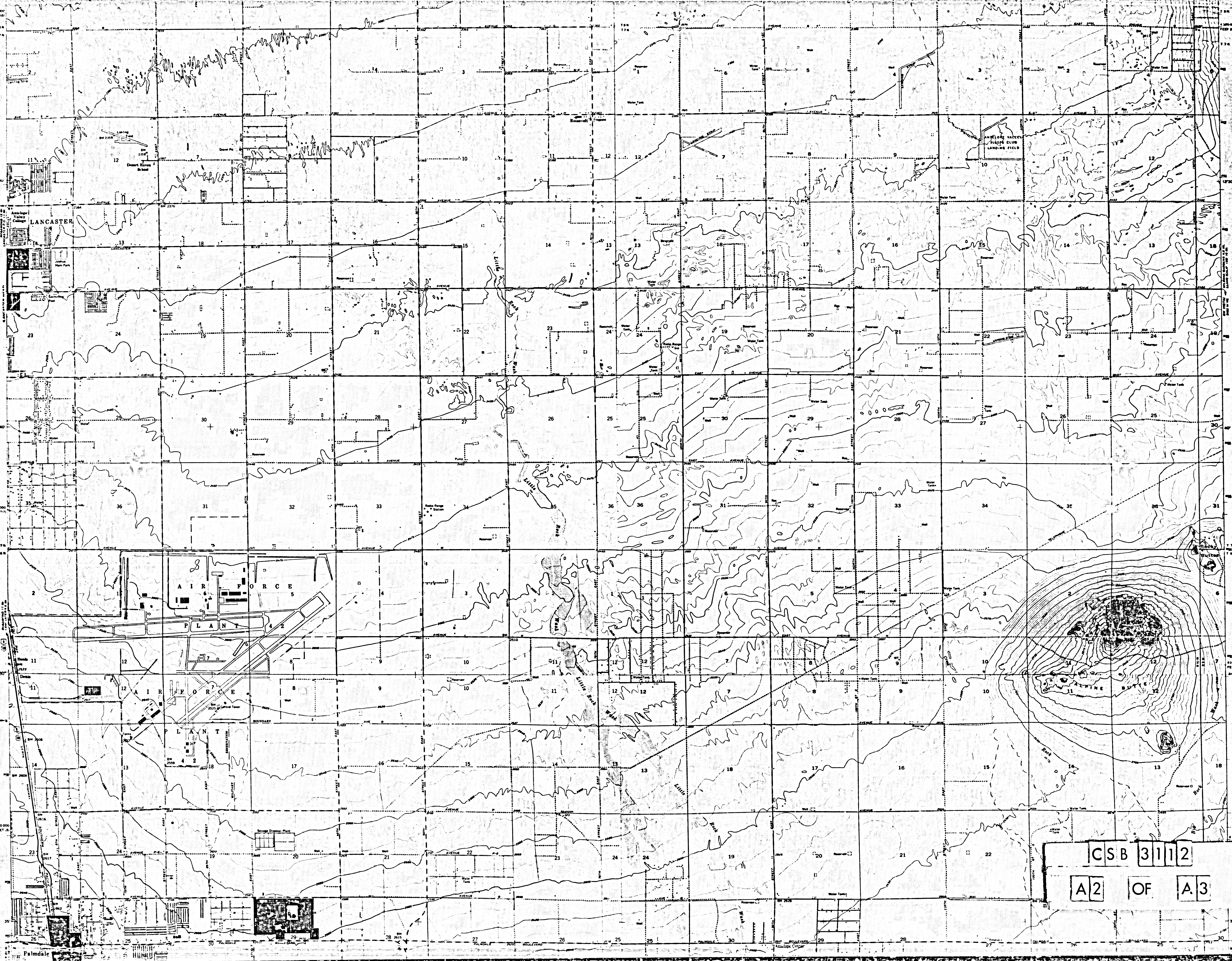
LANCASTER
Antelope Valley College
Desert Haven School
Roosevelt
ANTELOPE VALLEY AIRPORT CLUB LANDING FIELD
AIR FORCE PLANT
AIR FORCE PLANT
Little Rock Wash
ALPINE BUTTE
Sewage Disposal Plant
Palmdale
AVENUE
EAST
STREET
BOULEVARD
Water Tank
Reservoir
Well
T 7 N
T 6 N
34°37'30"

CSB 3112

A2 OF A3

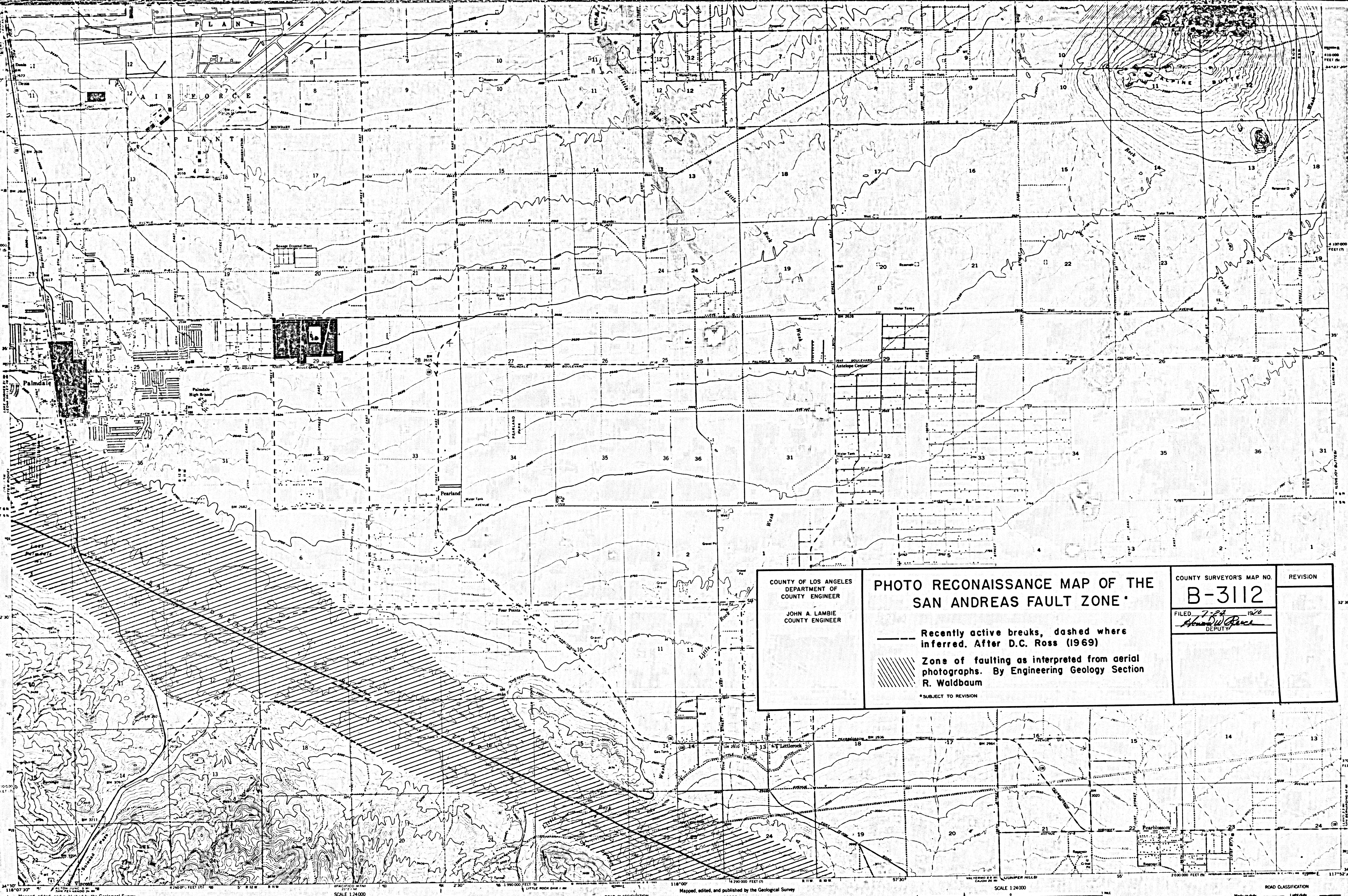

COUNTY OF LOS ANGELES
DEPARTMENT OF
COUNTY ENGINEER

JOHN A. LAMBIE
COUNTY ENGINEER

# PHOTO RECONAISSANCE MAP OF THE SAN ANDREAS FAULT ZONE*

| | |
|---|---|
| ——— — — | Recently active breaks, dashed where inferred. After D.C. Ross (1969) |
| ▨ | Zone of faulting as interpreted from aerial photographs. By Engineering Geology Section R. Waldbaum |

*SUBJECT TO REVISION

COUNTY SURVEYOR'S MAP NO.
B-3112

FILED 7-24 1970
Howard W. Reece
DEPUTY

REVISION

Mapped, edited, and published by the Geological Survey
Control by USGS and USC&GS
Topography by planetable surveys 1930 and by ER-55 plotter
Aerial photographs taken 1956. Field check 1958
Polyconic projection. 1927 North American datum
10,000-foot grids based on California coordinate system, zones 7 and 5
1000-meter Universal Transverse Mercator grid ticks, zone 11, shown in blue
Red tint indicates areas in which only landmark buildings are shown
Dashed land lines indicate approximate locations
Unchecked elevations are shown in brown

UTM GRID AND 1958 MAGNETIC NORTH DECLINATION AT CENTER OF SHEET

SCALE 1:24000
CONTOUR INTERVAL 20 FEET
DOTTED LINES REPRESENT 10-FOOT CONTOURS
DATUM IS MEAN SEA LEVEL

THIS MAP COMPLIES WITH NATIONAL MAP ACCURACY STANDARDS
FOR SALE BY U. S. GEOLOGICAL SURVEY, DENVER 25, COLORADO OR WASHINGTON 25, D. C.
A FOLDER DESCRIBING TOPOGRAPHIC MAPS AND SYMBOLS IS AVAILABLE ON REQUEST

QUADRANGLE LOCATION

ROAD CLASSIFICATION
Heavy-duty — Light-duty
Medium-duty — Unimproved dirt
U.S. Route ○ State Route

PALMDALE, CALIF.
N3430—W11800/7.5
1958
AMS 2353 II SE—SERIES V895

Mapped, edited, and published by the Geological Survey
Control by USGS and USC&GS
Topography by planetable surveys 1930 and by Kelsh plotter from aerial photographs taken 1955. Field check 1957
Polyconic projection. 1927 North American datum
10,000-foot grids based on California coordinate system, zones 5 and 7
1000-meter Universal Transverse Mercator grid ticks, zone 11, shown in blue

APPROXIMATE MEAN DECLINATION, 1957

SCALE 1:24000
CONTOUR INTERVAL 10 FEET
DATUM IS MEAN SEA LEVEL

THIS MAP COMPLIES WITH NATIONAL MAP ACCURACY STANDARDS
FOR SALE BY U. S. GEOLOGICAL SURVEY, DENVER 25, COLORADO OR WASHINGTON 25, D. C.
A FOLDER DESCRIBING TOPOGRAPHIC MAPS AND SYMBOLS IS AVAILABLE ON REQUEST

QUADRANGLE LOCATION

ROAD CLASSIFICATION
Medium-duty — Light-duty
Unimproved dirt
○ State Route

LITTLEROCK, CALIF.
N3430—W11752.5/7.5
1957

CSB 3112
A3 OF A3