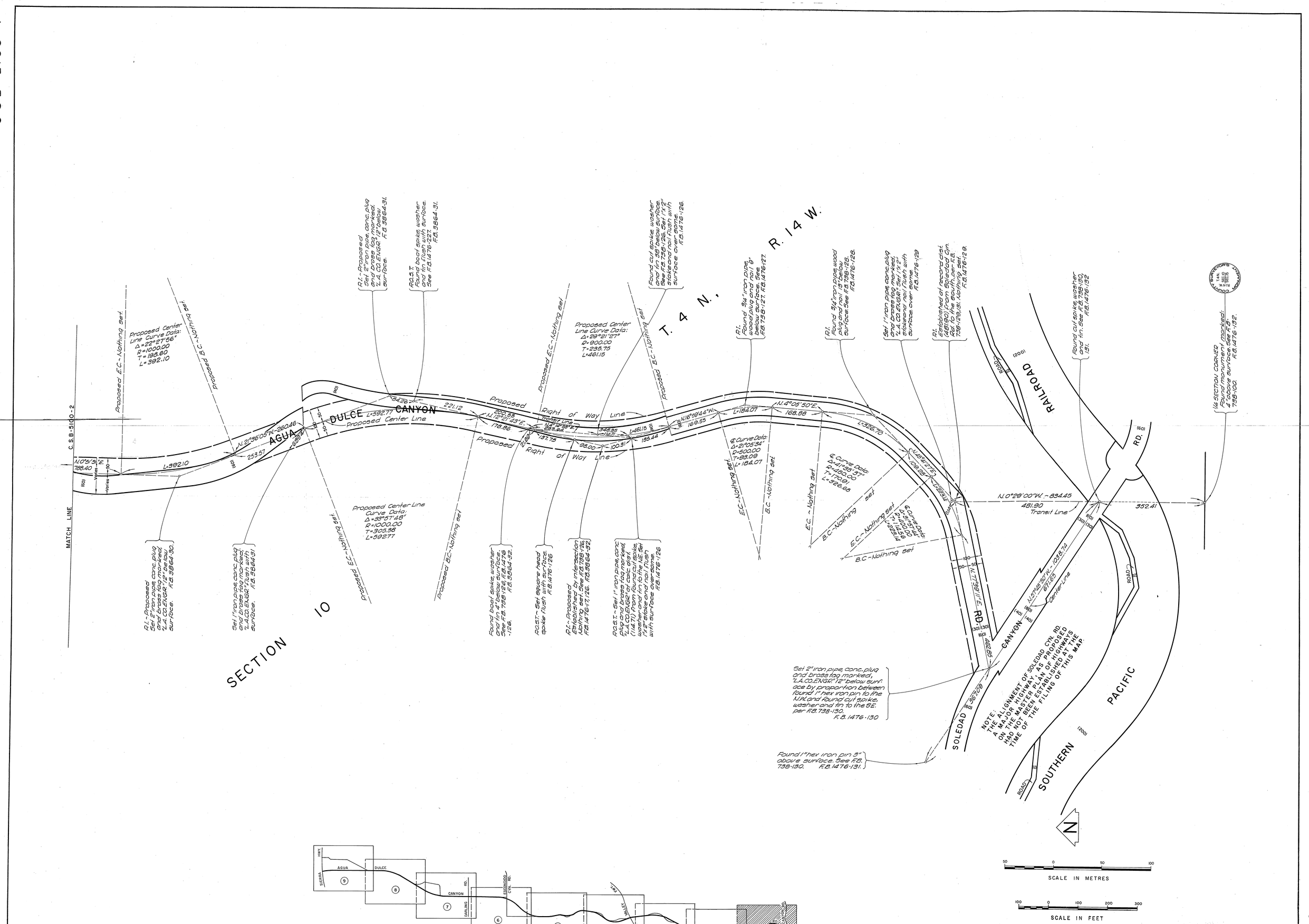

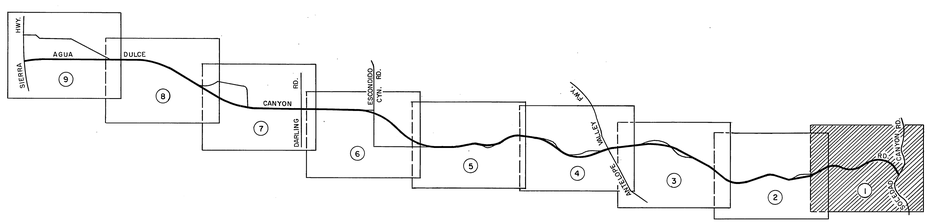

COUNTY OF LOS ANGELES
DEPARTMENT OF COUNTY ENGINEER
STEPHEN J. KOONCE—ACTING COUNTY ENGINEER

PREPARED BY
SURVEY DIVISION
RICHARD J. MITCHELL — DIVISION ENGINEER

SURVEYED BY S. HALISCKY, L.V. SMITH
CHECKED BY J.A. CHURCH, D. SAPPELL
DRAWN BY M. HAMASU, S. KURACHI

ALIGNMENT MAP OF
AGUA DULCE CYN. RD.
FROM
SOLEDAD CYN. RD.
TO
SIERRA HWY.

BASIS OF BEARINGS
THE BEARING OF THE S'LY LINE OF SECTION 14 (N.89°46'45"W.) T.5 N., R.14 W. PER C.S.B-1312-1.

COUNTY SURVEYOR'S MAP NO.
B-5100
SHEET 1 OF 9 SHEETS
FILED: August 10, 1977
R.C. Murphy
DEPUTY
SURVEYED
OCT.-1963 — FEB.-1971
JUN.-1971 — JUL.-1971
REFERENCE
F.B. 1476
F.B. 3864
JOB NUMBER 0095.44
INDEX MAP NO. 78

REVISION		
NO.	BY	DATE

C.S.B-2100-1

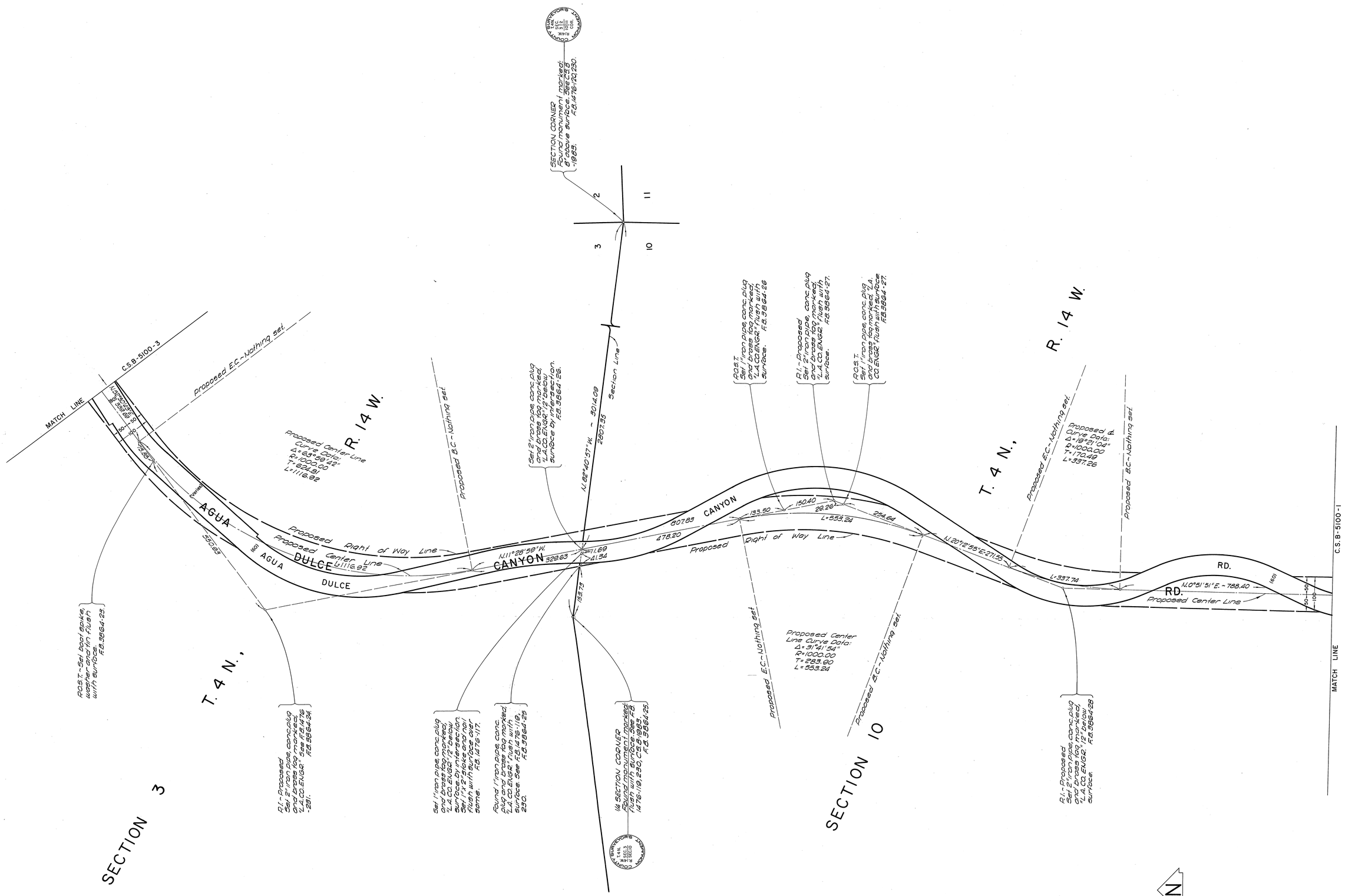

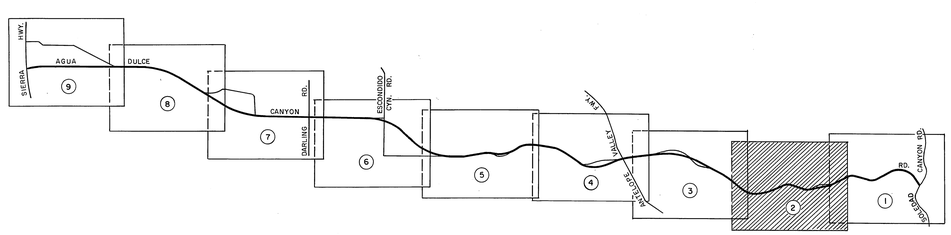

INDEX MAP
NOT TO SCALE

COUNTY OF LOS ANGELES
DEPARTMENT OF COUNTY ENGINEER
STEPHEN J. KOONCE–ACTING COUNTY ENGINEER

PREPARED BY
SURVEY DIVISION
RICHARD J. MITCHELL — DIVISION ENGINEER

SURVEYED BY S. HALISCKY, L.V. SMITH
CHECKED BY J.A. CHURCH, D. SAPPELL
DRAWN BY M. HAMASU, S. KURACHI

ALIGNMENT MAP OF
AGUA DULCE CYN. RD.
FROM
SOLEDAD CYN. RD.
TO
SIERRA HWY.

BASIS OF BEARINGS
THE BEARING OF THE S'LY LINE OF SECTION 14 (N.89°46'45"W.) T.5 N., R.14 W. PER C.S.B-1312-1.

COUNTY SURVEYOR'S MAP NO.
B-5100
SHEET 2 OF 9 SHEETS
FILED: August 10, 1977
R. C. Murphy
DEPUTY
SURVEYED: OCT.-1963 - FEB.-1971
JUN.-1971 - JUL.-1971
REFERENCE
F.B.1476
F.B.3864
JOB NUMBER 0095.44
INDEX MAP NO. 78

REVISION		
NO.	BY	DATE

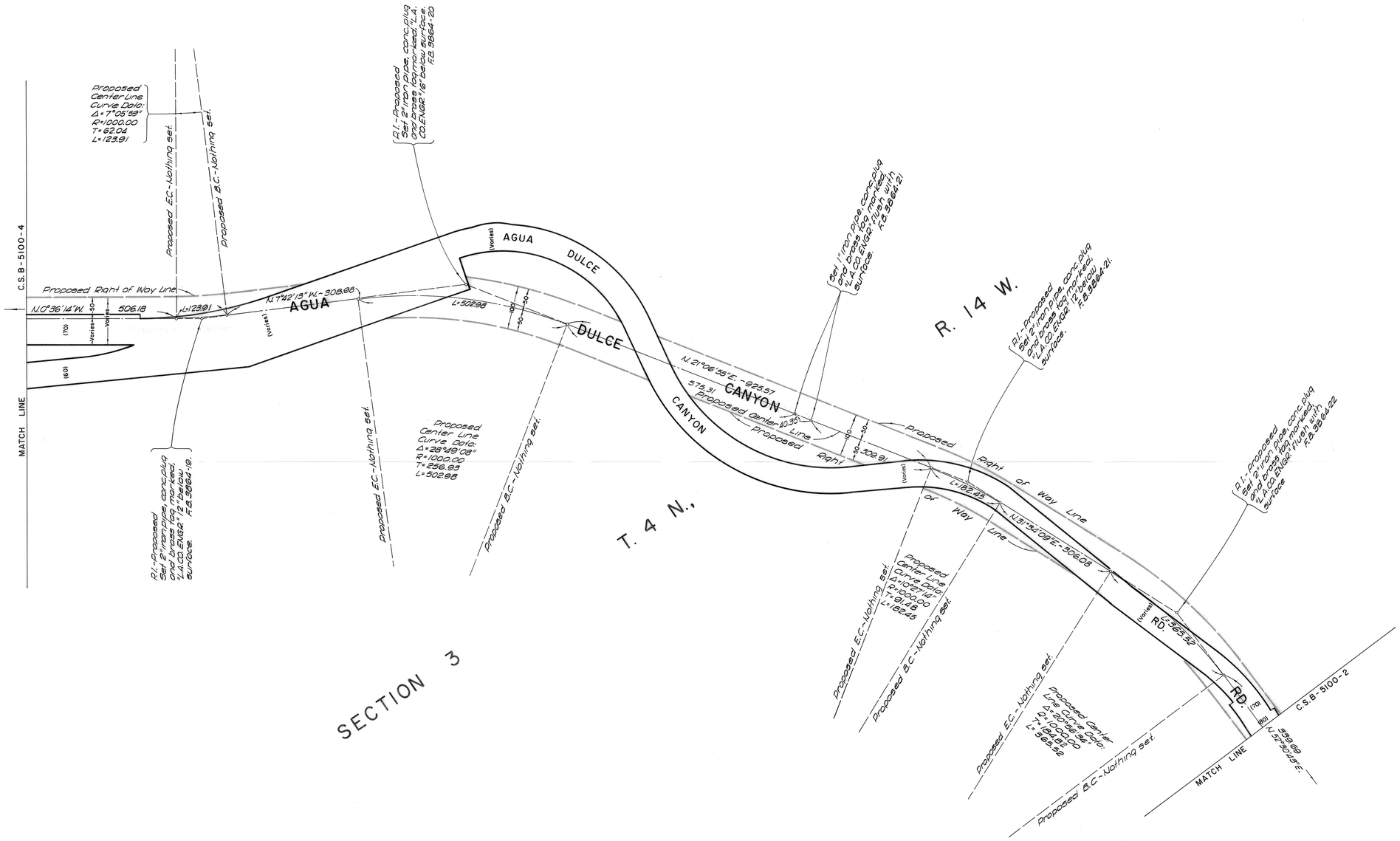

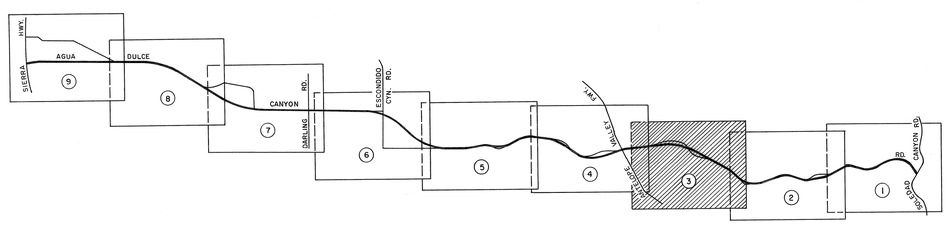

INDEX MAP
NOT TO SCALE

SCALE IN METRES

SCALE IN FEET

COUNTY OF LOS ANGELES
DEPARTMENT OF COUNTY ENGINEER
STEPHEN J. KOONCE—ACTING COUNTY ENGINEER

PREPARED BY
SURVEY DIVISION
RICHARD J. MITCHELL — DIVISION ENGINEER

SURVEYED BY S. HALISCKY, L.V. SMITH

CHECKED BY J.A. CHURCH, D. SAPPELL

DRAWN BY M. HAMASU, S. KURACHI

ALIGNMENT MAP OF
AGUA DULCE CYN. RD.
FROM
SOLEDAD CYN. RD.
TO
SIERRA HWY.

BASIS OF BEARINGS
THE BEARING OF THE S'LY LINE OF SECTION 14 (N.89°46'45"W.) T.5 N., R.14 W. PER C.S.B-1312-1.

COUNTY SURVEYOR'S MAP NO.
B-5100
SHEET 3 OF 9 SHEETS

FILED: August 10, 1977
K. C. Murphy
DEPUTY

SURVEYED
OCT.-1963 - FEB.-1971
JUN.-1977 - JUL.-1971

REFERENCE
F.B. 1476
F.B. 3864

JOB NUMBER 0095.44
INDEX MAP NO. 78

REVISION		
NO.	BY	DATE

C.2.B-2100-3

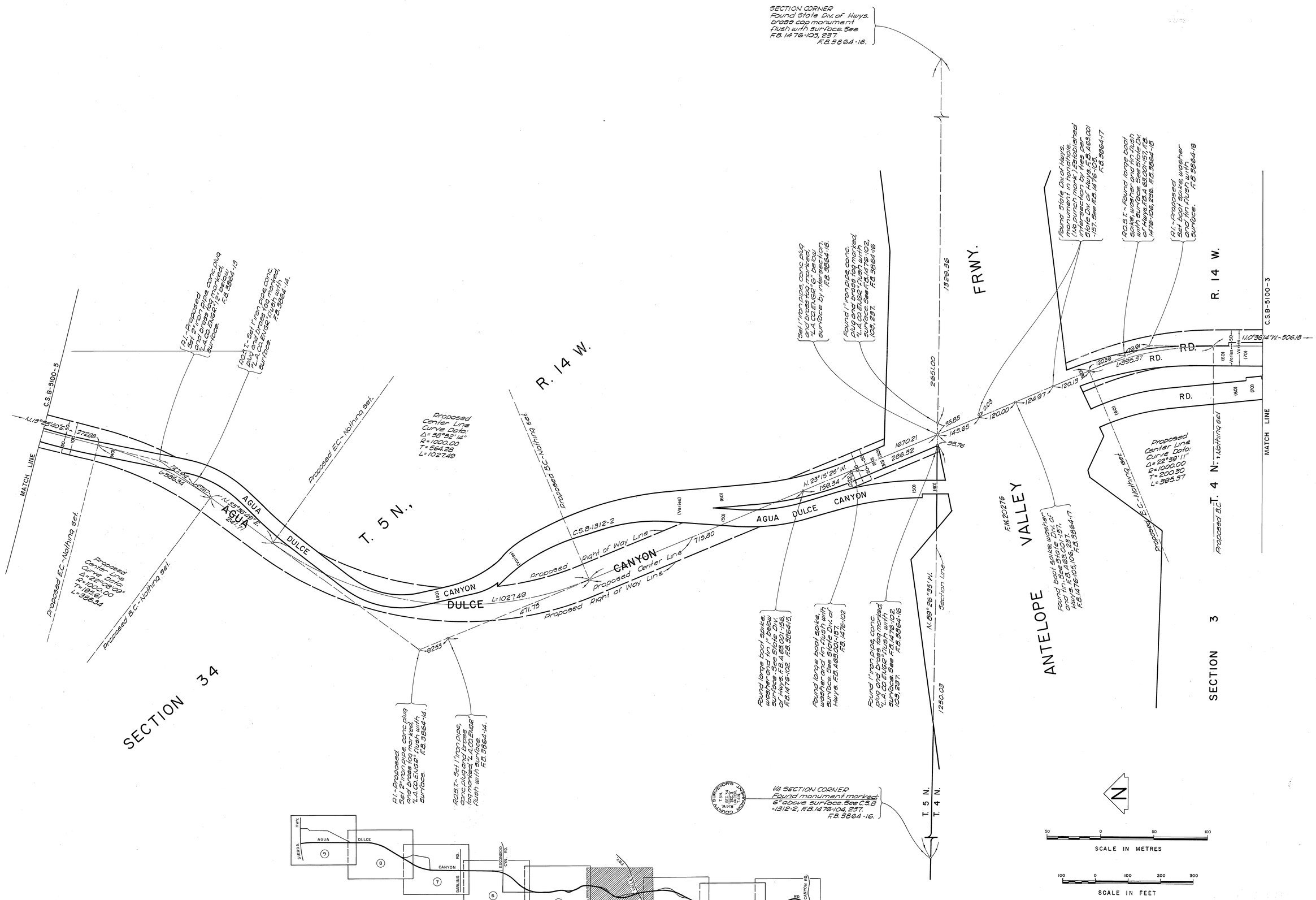

COUNTY OF LOS ANGELES
DEPARTMENT OF COUNTY ENGINEER
STEPHEN J. KOONCE—ACTING COUNTY ENGINEER

PREPARED BY
SURVEY DIVISION
RICHARD J. MITCHELL — DIVISION ENGINEER

SURVEYED BY S. HALISCKY, L.V. SMITH

CHECKED BY J.A. CHURCH, D. SAPPELL

DRAWN BY M. HAMASU, S. KURACHI

ALIGNMENT MAP OF

AGUA DULCE CYN. RD.
FROM
SOLEDAD CYN. RD.
TO
SIERRA HWY.

BASIS OF BEARINGS
THE BEARING OF THE S'LY LINE OF SECTION 14 (N.89°46'45"W.) T.5 N., R.14 W. PER C.S.B-1312-1.

COUNTY SURVEYOR'S MAP NO.
B-5100
SHEET 4 OF 9 SHEETS

FILED: August 10, 1977
K. C. Murphy
DEPUTY

SURVEYED
OCT.-1963 — FEB.-1971
JUN.-1971 — JUL. 1971

REFERENCE
F.B. 1476
F.B. 3864

JOB NUMBER 0095.44
INDEX MAP NO. 78

REVISION		
NO.	BY	DATE

C.2.B-2100-4

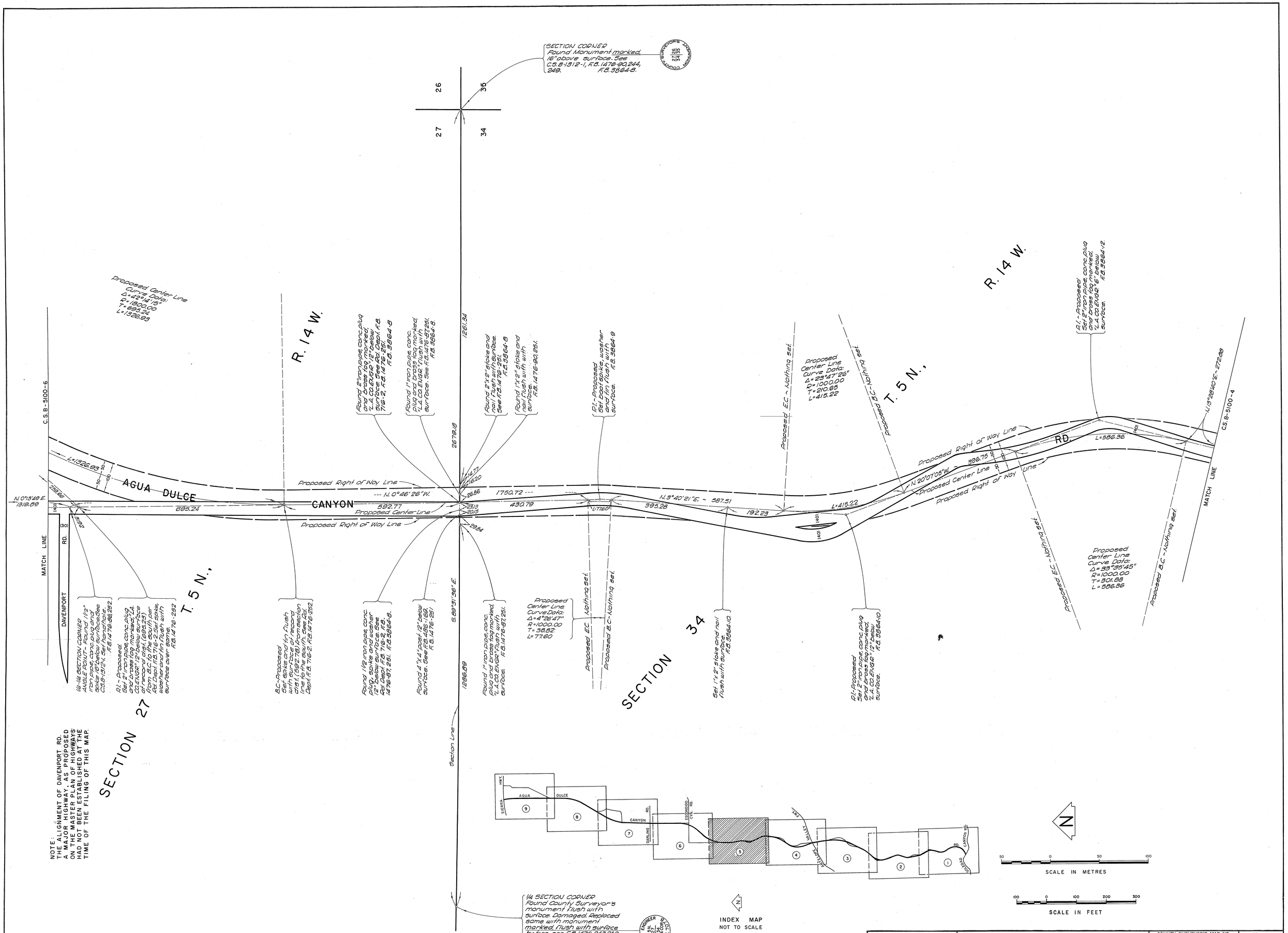

NOTE:
THE ALIGNMENT OF DAVENPORT RD. A MAJOR HIGHWAY, AS PROPOSED ON THE MASTER PLAN OF HIGHWAYS HAD NOT BEEN ESTABLISHED AT THE TIME OF THE FILING OF THIS MAP.

COUNTY OF LOS ANGELES
DEPARTMENT OF COUNTY ENGINEER
STEPHEN J. KOONCE-ACTING COUNTY ENGINEER
PREPARED BY
SURVEY DIVISION
RICHARD J. MITCHELL — DIVISION ENGINEER
SURVEYED BY S. HALISCKY, L.V. SMITH
CHECKED BY J.A. CHURCH, D. SAPPELL
DRAWN BY M. HAMASU, S. KURACHI

ALIGNMENT MAP OF
AGUA DULCE CYN. RD.
FROM
SOLEDAD CYN. RD.
TO
SIERRA HWY.

BASIS OF BEARINGS
THE BEARING OF THE S'LY LINE OF SECTION 14 (N. 89°46'45"W.) T. 5 N., R. 14 W. PER C.S.B-1312-1.

COUNTY SURVEYOR'S MAP NO.
B-5100
SHEET 5 OF 9 SHEETS
FILED: August 10, 1977
L. E. Murphy
DEPUTY
SURVEYED
OCT.-1963 — FEB.-1971
JUN.-1971 — JUL.-1971
REFERENCE
F.B. 1476
F.B. 3864
JOB NUMBER 0095.44
INDEX MAP NO. 78

REVISION		
NO.	BY	DATE

C.2.B-2100-2

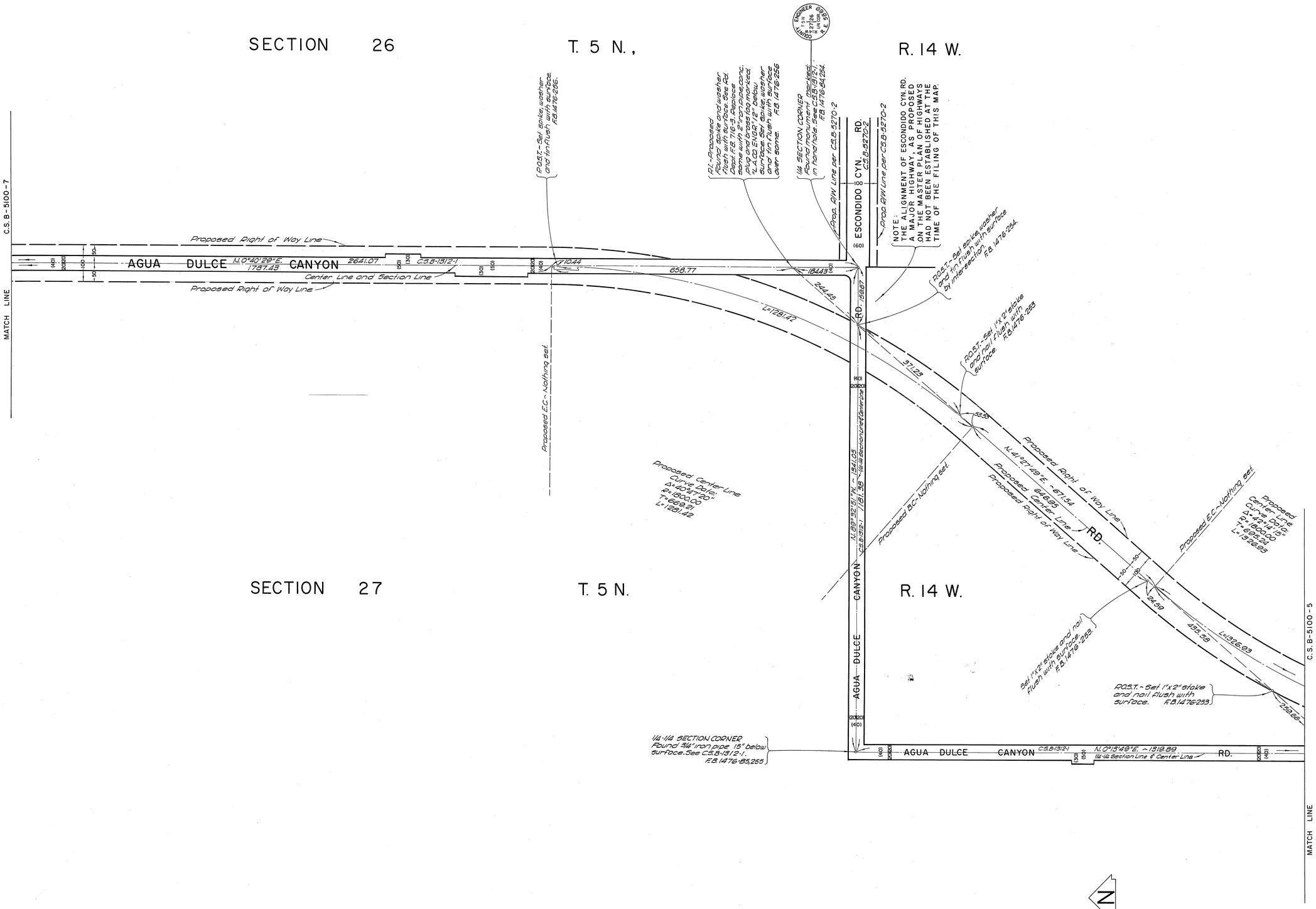

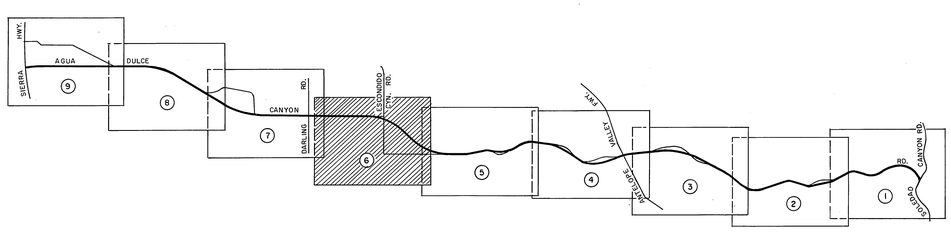

INDEX MAP
NOT TO SCALE

COUNTY OF LOS ANGELES
DEPARTMENT OF COUNTY ENGINEER
STEPHEN J. KOONCE—ACTING COUNTY ENGINEER

PREPARED BY
SURVEY DIVISION
RICHARD J. MITCHELL — DIVISION ENGINEER

SURVEYED BY S. HALISCKY, L. V. SMITH
CHECKED BY J. A. CHURCH, D. SAPPELL
DRAWN BY M. HAMASU, S. KURACHI

ALIGNMENT MAP OF
AGUA DULCE CYN. RD.
FROM
SOLEDAD CYN. RD.
TO
SIERRA HWY.

BASIS OF BEARINGS
THE BEARING OF THE S'LY LINE OF SECTION 14 (N. 89°46'45"W.) T. 5 N., R. 14 W. PER C.S.B-1312-1.

COUNTY SURVEYOR'S MAP NO.
B-5100
SHEET 6 OF 9 SHEETS

FILED: August 18, 1972
K. O. Murphy
DEPUTY

SURVEYED
OCT.-1953 - FEB.-1971
JUN.-1971 - JUL.-1971

REFERENCE
F.B.1476
F.B.3864

JOB NUMBER 0095.44
INDEX MAP NO. 78

REVISION		
NO.	BY	DATE

C.2.B-2100-8

C.2.B-2100-7

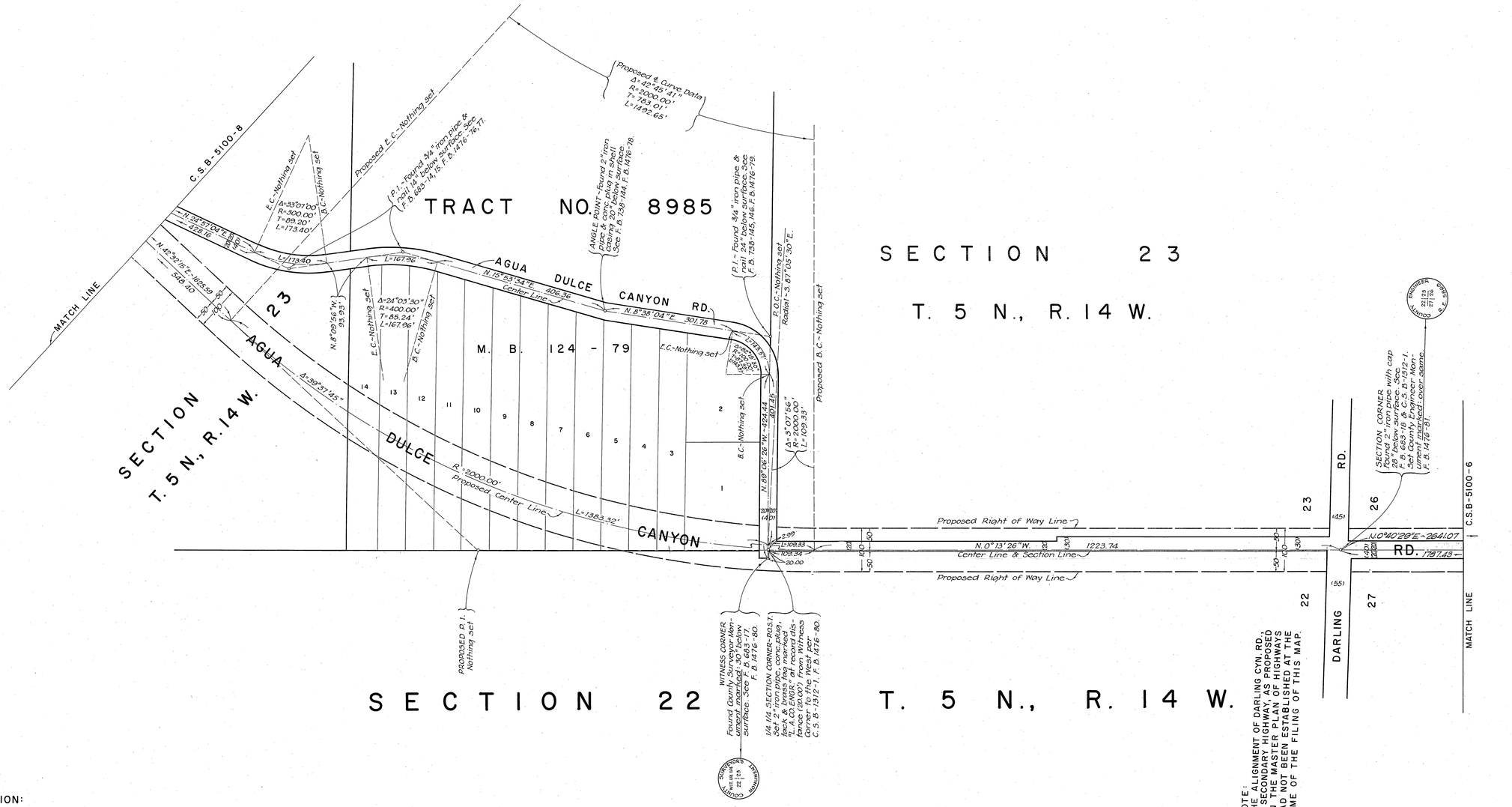

REVISION:

1. W'ly line of Agua Dulce Cyn. Rd. between Darling Rd. & 1/4 1/4 Section Corner corrected.
2. Survey and proposed alignment S'ly. of Darling Rd. added.

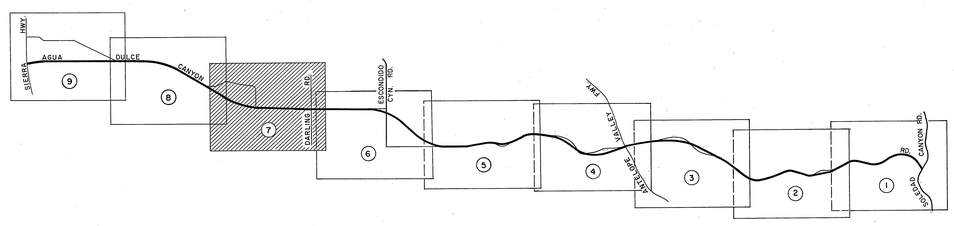

INDEX MAP
NOT TO SCALE

COUNTY OF LOS ANGELES DEPARTMENT OF COUNTY ENGINEER JOHN A. LAMBIE - COUNTY ENGINEER PREPARED BY SURVEY DIVISION I. H. ALEXANDER - DIVISION ENGINEER SURVEYED BY S. HALISCKY, L. V. SMITH CHECKED BY J. A. CHURCH, D. SAPPELL DRAWN BY M. HAMASU	ALIGNMENT MAP OF AGUA DULCE CYN. RD. FROM SOLEDAD CYN. RD. TO SIERRA HWY. BASIS OF BEARINGS THE BEARING OF THE S'LY LINE OF SECTION 14 (N.89°46'45"W.) T.5 N., R.14 W. PER C.S.B-1312-1.	COUNTY SURVEYOR'S MAP NO. B-5100 SHEET 7 OF 9 SHEETS FILED: June 29, 1979 DEPUTY SURVEYED SEPT-OCT. 1963 OCT. 1966 REFERENCE F. B. 1476-65-81, 213-220 JOB NUMBER 0095.44 INDEX MAP NO. 78	REVISION NO. BY DATE 1 M.H. 12-15-78 2 S.K. 4-7-77

C.2.B-2100-7

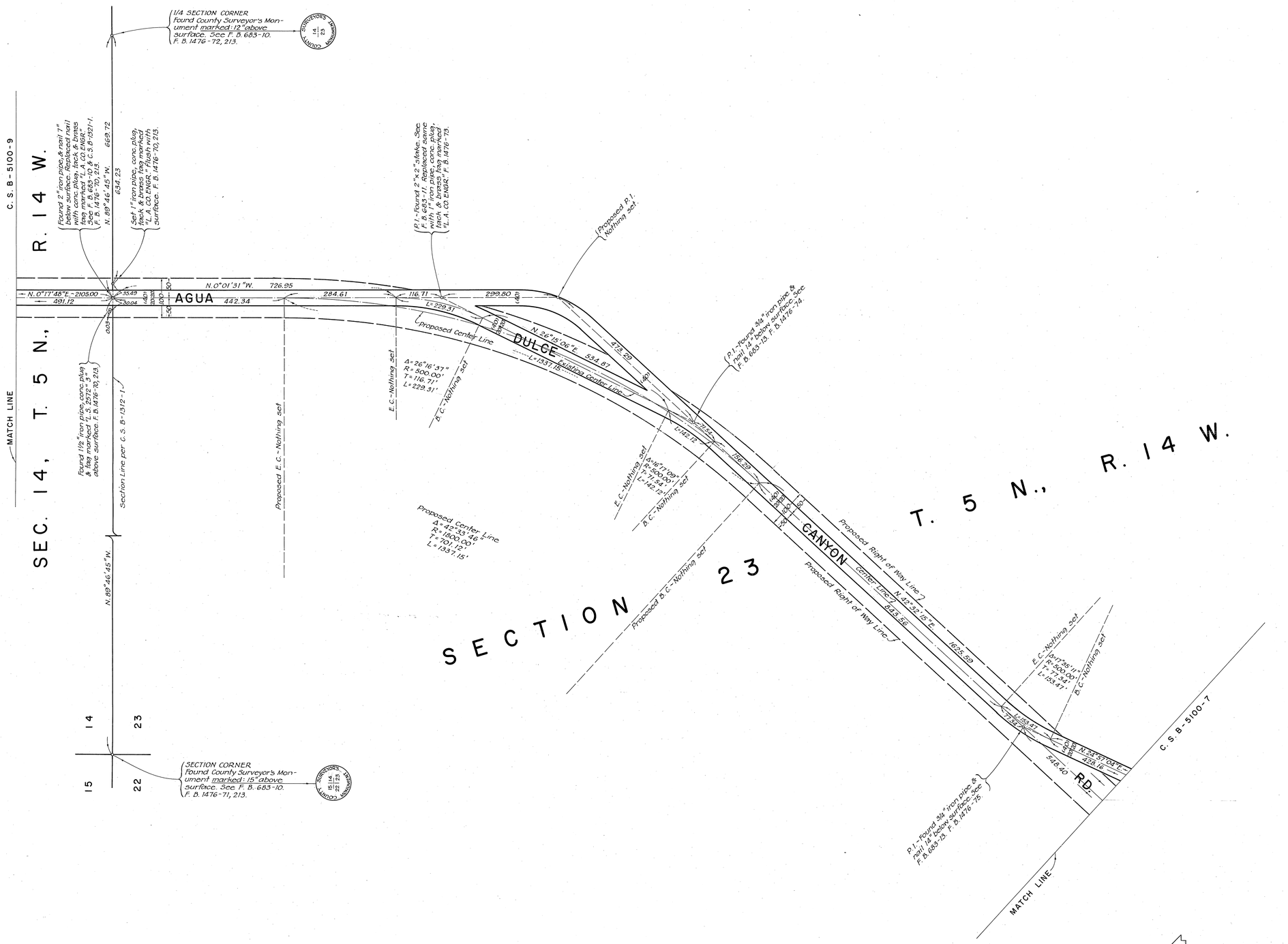

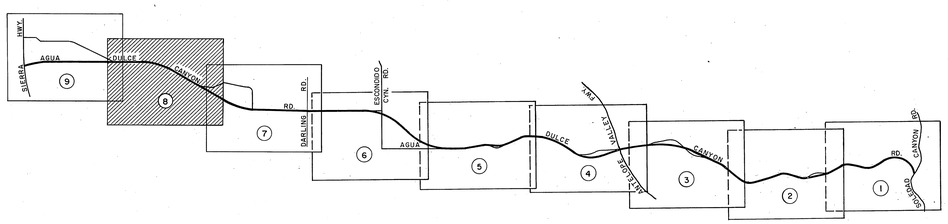

N

INDEX MAP
NOT TO SCALE

COUNTY OF LOS ANGELES **DEPARTMENT OF COUNTY ENGINEER** JOHN A. LAMBIE - COUNTY ENGINEER PREPARED BY SURVEY DIVISION I. H. ALEXANDER - DIVISION ENGINEER SURVEYED BY S. HALISCKY, L.V. SMITH CHECKED BY J. A. CHURCH, D. SAPPELL DRAWN BY M. HAMASU	ALIGNMENT MAP OF **AGUA DULCE CYN. RD.** FROM SOLEDAD CYN. RD. TO SIERRA HWY. BASIS OF BEARINGS THE BEARING OF THE S'LY LINE OF SECTION 14 (N.89°46'45"W.) T.5 N., R.14 W. PER C.S.B-1312-1.	COUNTY SURVEYOR'S MAP NO. **B-5100** SHEET 8 OF 9 SHEETS FILED: 24 June, 1970 Isa H. Alexander DEPUTY SURVEYED SEPT-OCT, 1963 OCT. 1966 REFERENCE F. B. 1476-65-81, 213-220 JOB NUMBER 0095.44 INDEX MAP NO. 78	REVISION NO. BY DATE

C.2.B-2100-8

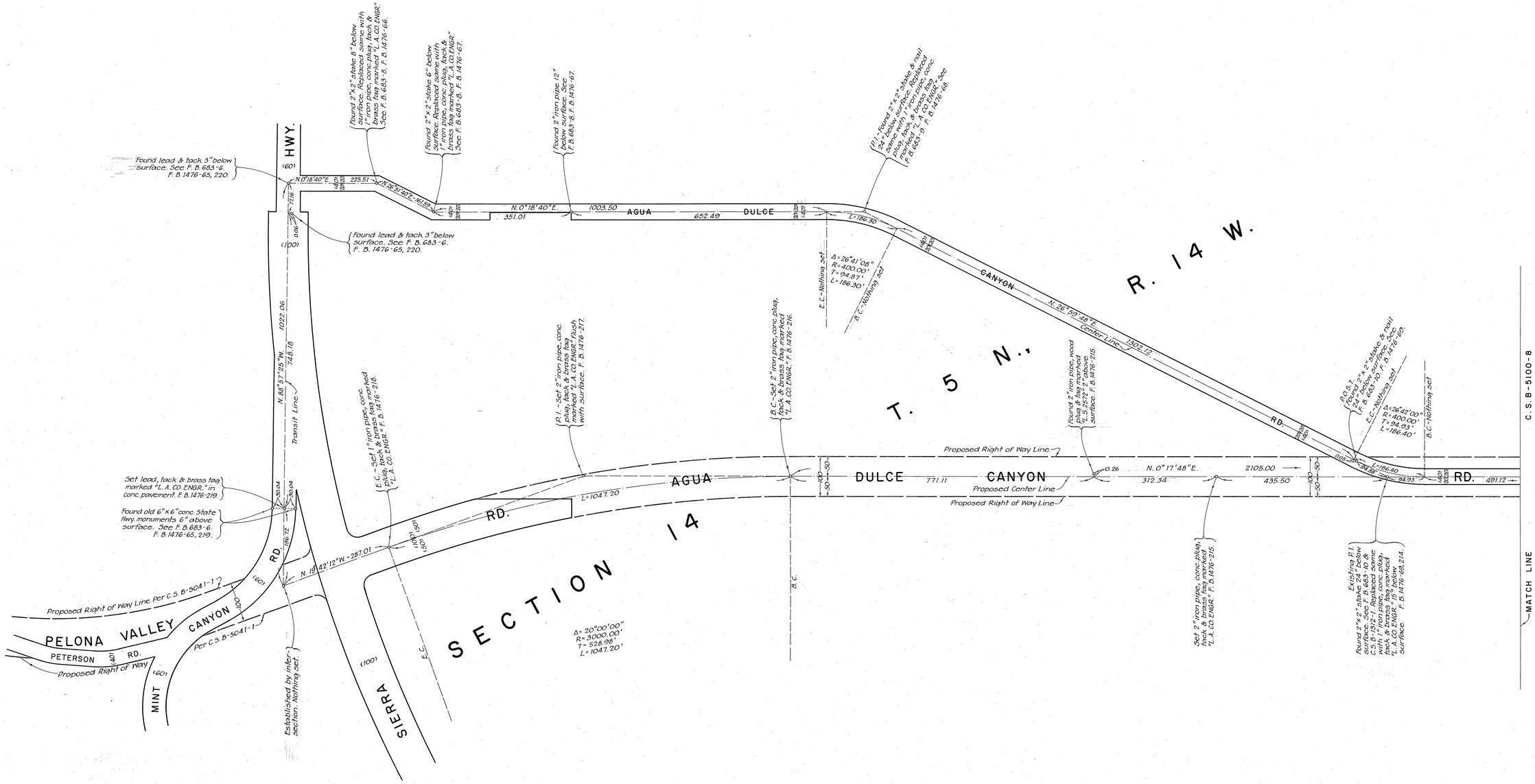

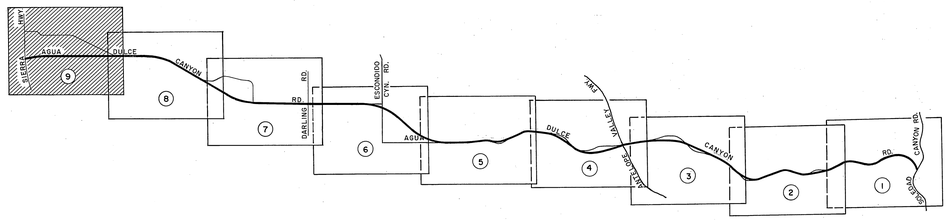

INDEX MAP
NOT TO SCALE

N

50 0 50 100
SCALE IN METRES

100 0 100 200 300
SCALE IN FEET

COUNTY OF LOS ANGELES
DEPARTMENT OF COUNTY ENGINEER
JOHN A. LAMBIE - COUNTY ENGINEER

PREPARED BY
SURVEY DIVISION
I. H. ALEXANDER - DIVISION ENGINEER

SURVEYED BY S. HALISCKY, L. V. SMITH
CHECKED BY J. A. CHURCH, D. SAPPELL
DRAWN BY M. HAMASU

ALIGNMENT MAP OF
AGUA DULCE CYN. RD.
FROM
SOLEDAD CYN. RD.
TO
SIERRA HWY.

BASIS OF BEARINGS
THE BEARING OF THE S'LY LINE OF SECTION 14 (N.89°46'45"W.) T. 5 N., R. 14 W. PER C.S. B-1312-1.

COUNTY SURVEYOR'S MAP NO.
B-5100
SHEET 9 OF 9 SHEETS
FILED: June 22, 1970
Jack Alexander
DEPUTY

SURVEYED
SEPT-OCT. 1963 OCT. 1966

REFERENCE
F. B. 1476-65-81, 213-220

JOB NUMBER 0095.44
INDEX MAP NO. 78

REVISION		
NO.	BY	DATE