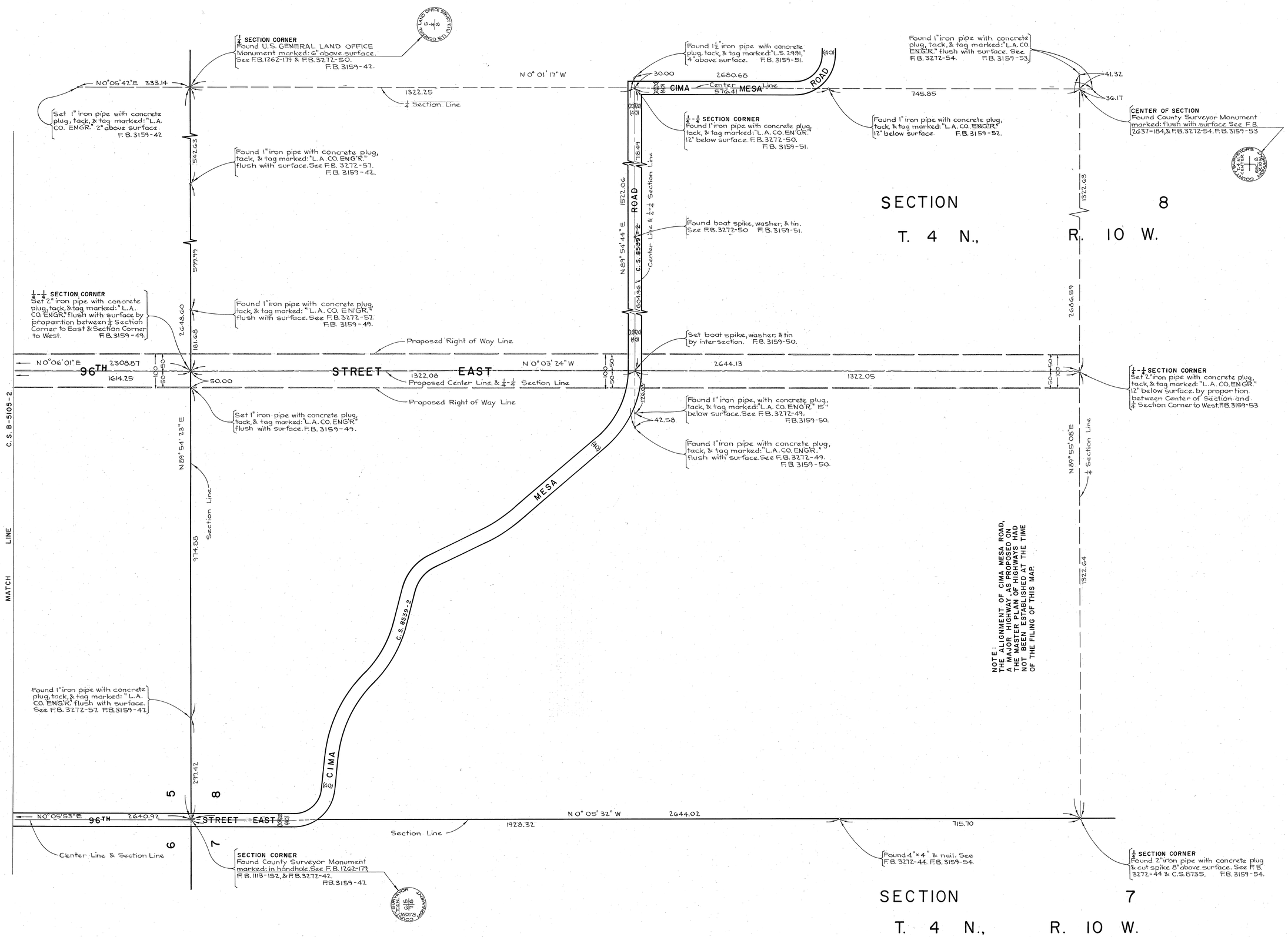

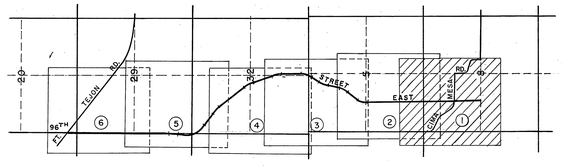

VICINITY MAP
NOT TO SCALE

COUNTY OF LOS ANGELES
DEPARTMENT OF COUNTY ENGINEER
JOHN A. LAMBIE - COUNTY ENGINEER

PREPARED BY
SURVEY DIVISION
I. H. ALEXANDER - DIVISION ENGINEER

SURVEYED BY J. S. COATES
CHECKED BY J. M. CAVATAIO
DRAWN BY R. R. SHEAN

ALIGNMENT MAP OF

96TH STREET EAST FROM PROPOSED CIMA MESA ROAD TO FORT TEJON ROAD

BASIS OF BEARINGS
THE WEST LINE OF THE SW 1/4 OF SECTION 20, T.5 N., R.10 W. (N 0° 26' 55" W) PER C.S. B-2896-1

COUNTY SURVEYOR'S MAP NO.
B-5105
SHEET 1 OF 6 SHEETS

FILED: August 25, 1970
Jos. H. Alexander
DEPUTY

SURVEYED
OCT., NOV., 1968, OCT., NOV., 1969

REFERENCE
F. B. 3159-5-54

JOB NUMBER 0096.24
INDEX MAP NO. 66,81

REVISION		
NO.	BY	DATE

C.2.B-2102-1

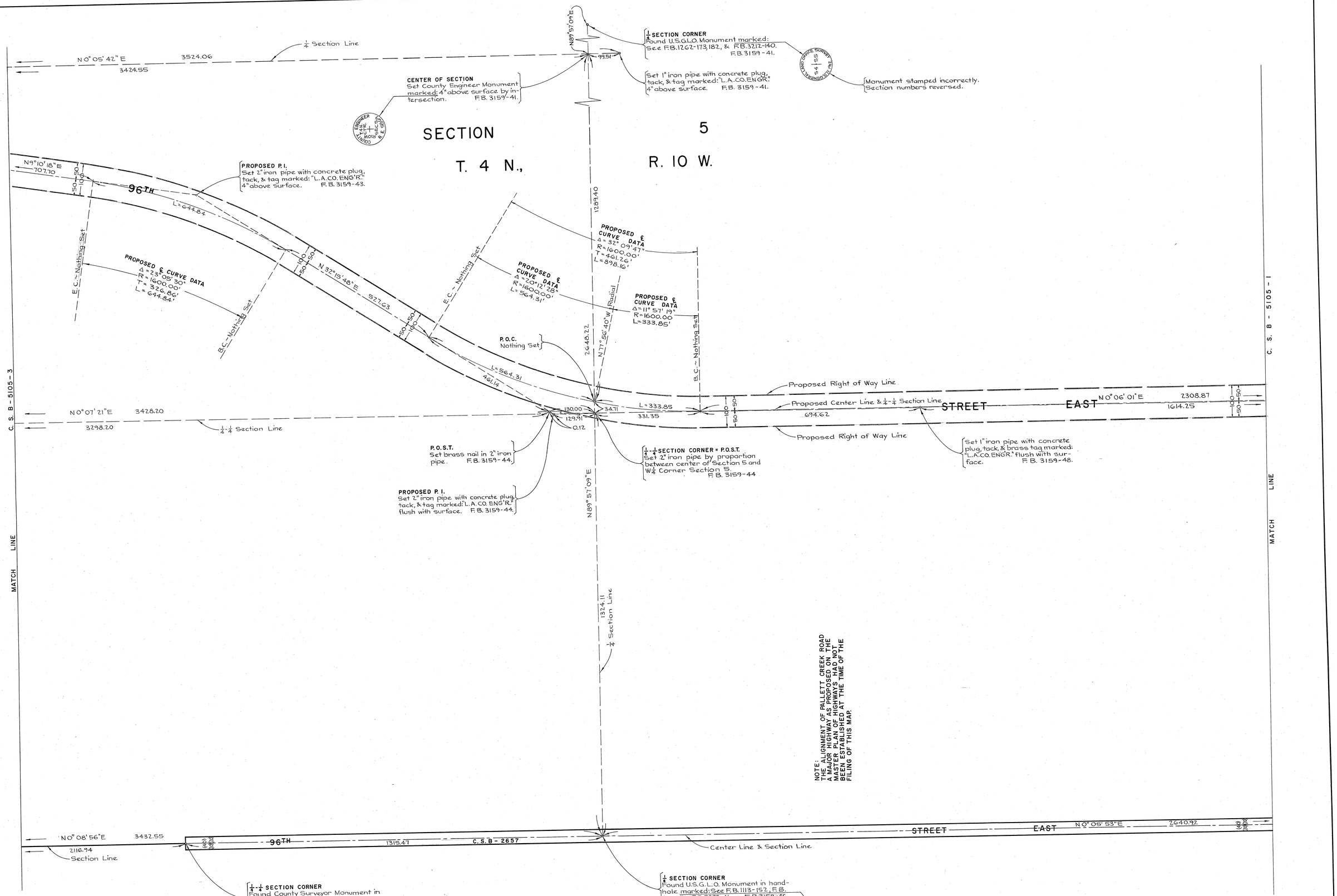

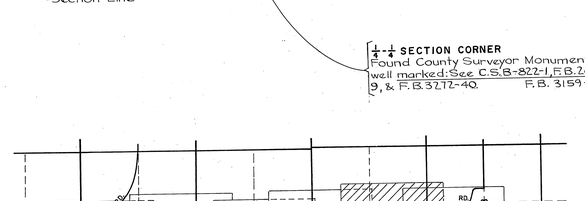

VICINITY MAP
NOT TO SCALE

COUNTY OF LOS ANGELES DEPARTMENT OF COUNTY ENGINEER JOHN A. LAMBIE - COUNTY ENGINEER PREPARED BY SURVEY DIVISION I. H. ALEXANDER - DIVISION ENGINEER SURVEYED BY J. S. COATES CHECKED BY J. M. CAVATAIO DRAWN BY R. R. SHEAN	ALIGNMENT MAP OF 96TH STREET EAST FROM PROPOSED CIMA MESA ROAD TO FORT TEJON ROAD BASIS OF BEARINGS THE WEST LINE OF THE SW 1/4 OF SECTION 20, T.5N., R.10W., (N 0°26'55"W) PER C.S.B-2896-1.	COUNTY SURVEYOR'S MAP NO. B-5105 SHEET 2 OF 6 SHEETS FILED: August 22, 1972 DEPUTY SURVEYED OCT., NOV., 1968, OCT., NOV., 1969 REFERENCE F. B. 3159 - 5 - 54 JOB NUMBER 0096.24 INDEX MAP NO. 66,81	REVISION NO. BY DATE

S-2012-B-2.2

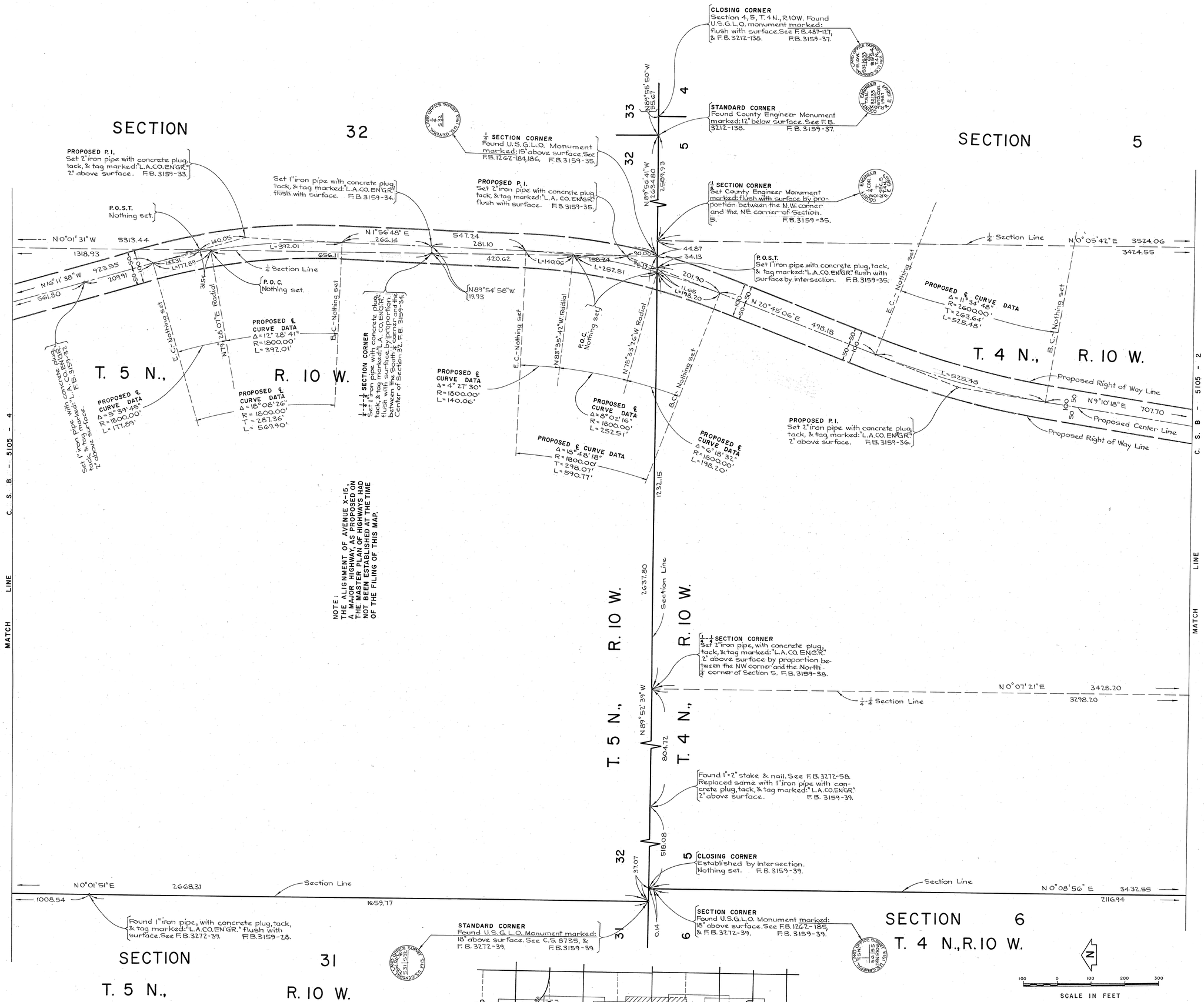

COUNTY OF LOS ANGELES
DEPARTMENT OF COUNTY ENGINEER
JOHN A. LAMBIE - COUNTY ENGINEER

PREPARED BY
SURVEY DIVISION
I. H. ALEXANDER - DIVISION ENGINEER

SURVEYED BY J. S. COATES
CHECKED BY J. M. CAVATAIO
DRAWN BY R. R. SHEAN

ALIGNMENT MAP OF
96TH STREET EAST
FROM
PROPOSED CIMA MESA ROAD
TO
FORT TEJON ROAD

BASIS OF BEARINGS
THE WEST LINE OF THE SW 1/4 OF SECTION 20, T.5N., R.10W., (N 0°26' 55" W) PER C.S. B-2896-1.

COUNTY SURVEYOR'S MAP NO.
B-5105
SHEET 3 OF 6 SHEETS
FILED: August 25, 1970
Leo H. Colfenbach
DEPUTY
SURVEYED
OCT., NOV., 1968, OCT., NOV., 1969
REFERENCE
F. B. 3159 - 5 - 54
JOB NUMBER 0096.24
INDEX MAP NO. 66,81

REVISION		
NO.	BY	DATE

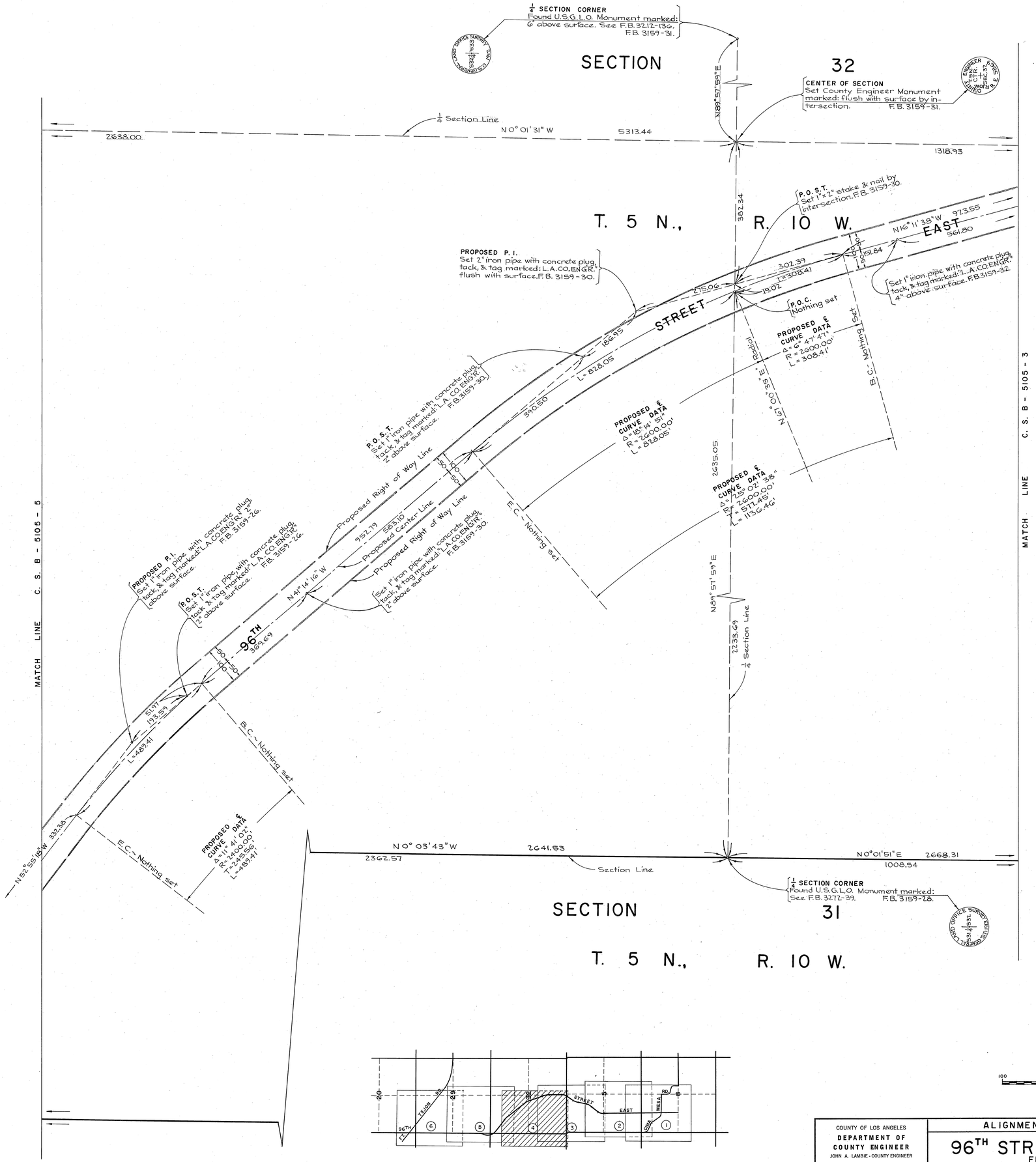

VICINITY MAP

NOT TO SCALE

N

100 0 100 200 300

SCALE IN FEET

COUNTY OF LOS ANGELES
DEPARTMENT OF COUNTY ENGINEER
JOHN A. LAMBIE - COUNTY ENGINEER

PREPARED BY
SURVEY DIVISION
I. H. ALEXANDER - DIVISION ENGINEER

SURVEYED BY J. S. COATES
CHECKED BY J. M. CAVATAIO
DRAWN BY R. R. SHEAN

ALIGNMENT MAP OF

96TH STREET EAST FROM PROPOSED CIMA MESA ROAD TO FORT TEJON ROAD

BASIS OF BEARINGS
THE WEST LINE OF THE SW 1/4 OF SECTION 20, T.5N., R.10W., (N0°26'55"W) PER C. S. B-2896-1.

COUNTY SURVEYOR'S MAP NO.
B-5105
SHEET 4 OF 6 SHEETS

FILED: August 22, 1970
Joe H. Alexander
DEPUTY

SURVEYED
OCT., NOV., 1968, OCT., NOV., 1969.

REFERENCE
F. B. 3159 - 5 - 54

JOB NUMBER 0096.24
INDEX MAP NO. 66,81

REVISION		
NO.	BY	DATE

C.2.B-2102-4

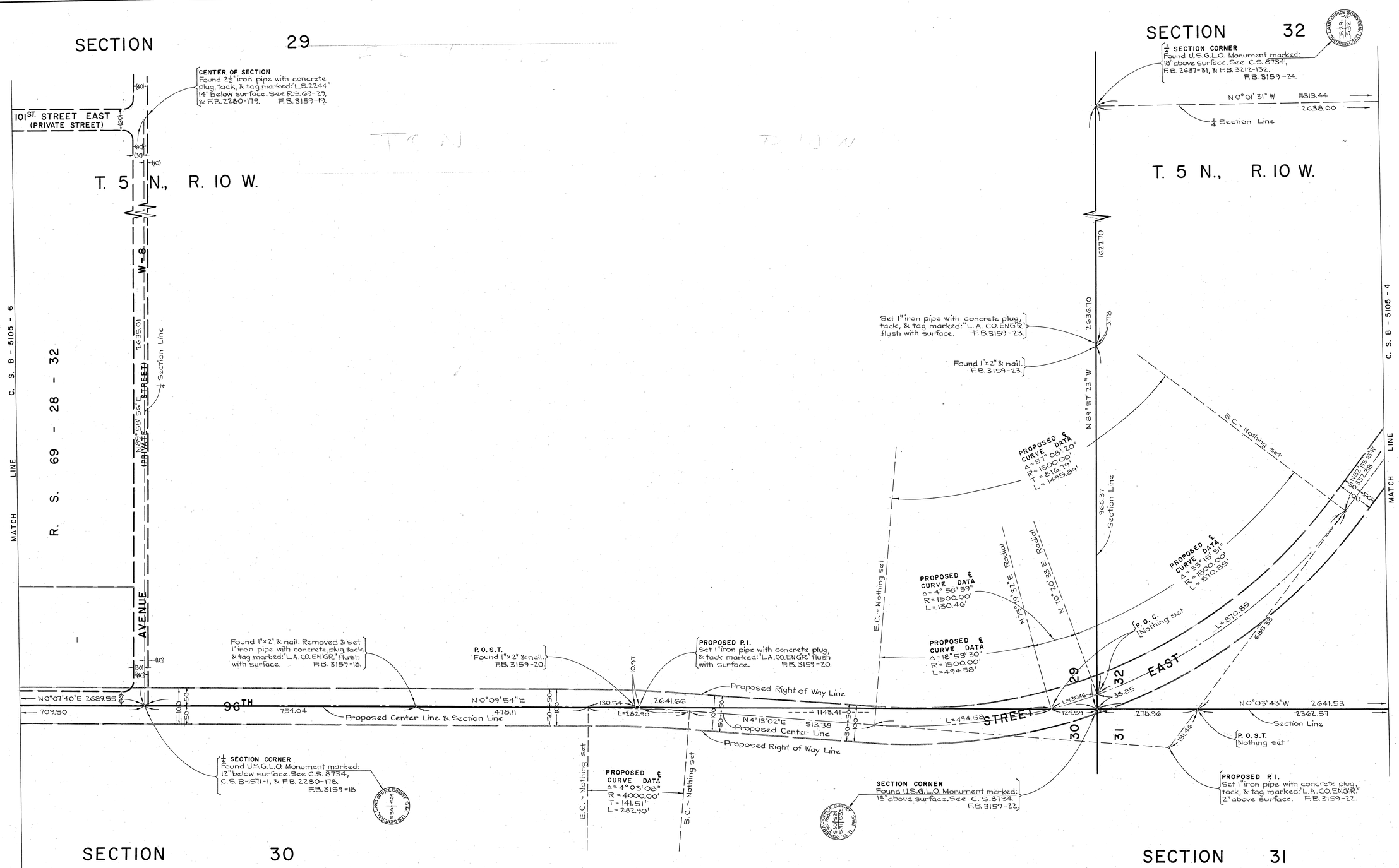

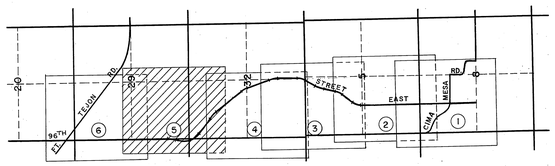

VICINITY MAP

NOT TO SCALE

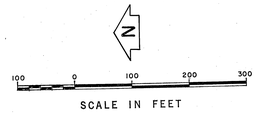

SCALE IN FEET

COUNTY OF LOS ANGELES DEPARTMENT OF COUNTY ENGINEER JOHN A. LAMBIE - COUNTY ENGINEER PREPARED BY SURVEY DIVISION I. H. ALEXANDER - DIVISION ENGINEER SURVEYED BY J. S. COATES CHECKED BY J. M. CAVATAIO DRAWN BY R. R. SHEAN	ALIGNMENT MAP OF 96TH STREET EAST FROM PROPOSED CIMA MESA ROAD TO FORT TEJON ROAD BASIS OF BEARINGS THE WEST LINE OF THE SW¼ OF SECTION 20, T.5N., R.10W. (N 0°26'55" W) PER C.S. B-2896-1.	COUNTY SURVEYOR'S MAP NO. B-5105 SHEET 5 OF 6 SHEETS FILED: August 25, 1970 Jas. H. Alexander DEPUTY SURVEYED OCT., NOV., 1968, OCT., NOV., 1969 REFERENCE F. B. 3159 - 5 - 54 JOB NUMBER 0096.24 INDEX MAP NO. 66, 81	REVISION NO. BY DATE

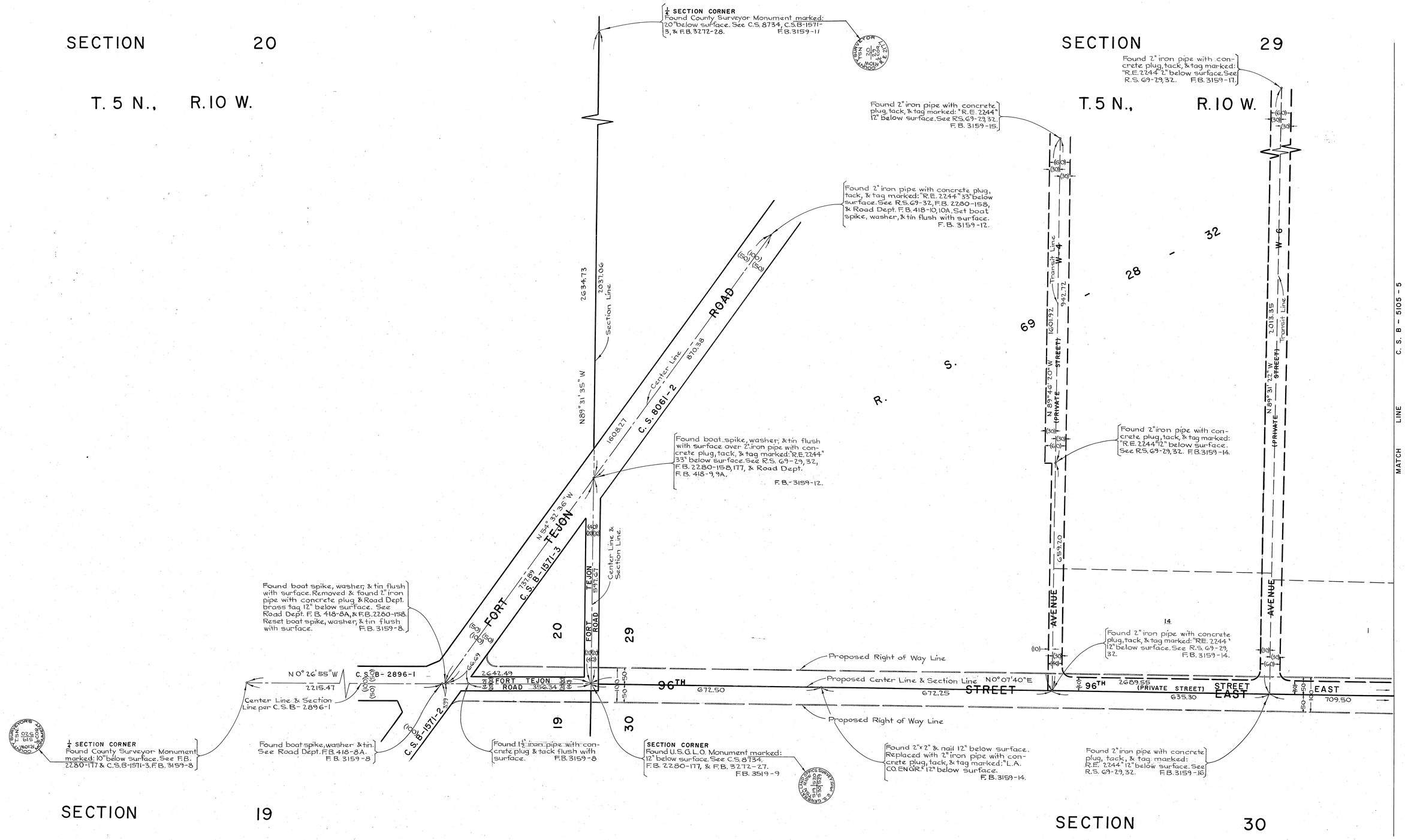

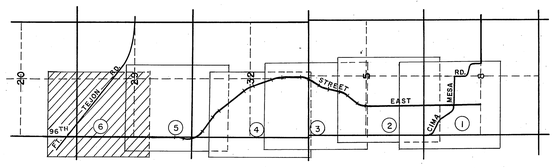

VICINITY MAP
NOT TO SCALE

SCALE IN FEET

COUNTY OF LOS ANGELES
DEPARTMENT OF COUNTY ENGINEER
JOHN A. LAMBIE - COUNTY ENGINEER
PREPARED BY SURVEY DIVISION
L.H. ALEXANDER - DIVISION ENGINEER
SURVEYED BY J. S. COATES
CHECKED BY J. M. CAVATAIO
DRAWN BY R. R. SHEAN

ALIGNMENT MAP OF
96TH STREET EAST
FROM
PROPOSED CIMA MESA ROAD
TO
FORT TEJON ROAD

BASIS OF BEARINGS
THE WEST LINE OF THE SW 1/4 OF SECTION 20, T.5N., R.10W. (N 0°26'55"W) PER C.S. B-2896-1.

COUNTY SURVEYOR'S MAP NO.
B-5105
SHEET 6 OF 6 SHEETS
FILED: August 25, 1970
Lea H. Alexander
DEPUTY
SURVEYED
OCT., NOV., 1968, OCT., NOV., 1969
REFERENCE
F. B. 3159 - 5 - 54
JOB NUMBER 0096.24
INDEX MAP NO. 66, 81

REVISION		
NO.	BY	DATE

C.S.B-2102-6